

+NOTICE!!

These documents have been scanned!

Do not place un-scanned documents beneath this notice!

Do not remove this notice from this file!

GPO Jacket No. 560-102
Print Order 61549
Rise Business Services, LLC
Job=AZ15 9/20/2019



Box Number= AZ15270



Claim Begin-End: AMC037759-AMC037890

1 Initial Receipt



AZ15270-6

AMC035995-AMC037759

UNITED STATES
DEPARTMENT OF THE INTERIOR
BUREAU OF LAND MANAGEMENT

RECEIPT AND ACCOUNTING ADVICE

NO. 1673273 ^{ok}

Subject: QUIT CLAIM DEED (68)

BAF/AZ OCT 2 89 0 19 12 3400

Applicant: ASARCO INC.,
P. O. BOX 5747
TUCSON, AZ 85703

Remitter:

APKER, APKER & KURTZ #2865
2111 E. HIGHLAND STE 230
PHOENIX, AZ 85016

Assignor:

LEASE MANAGEMENT DATA										<input type="checkbox"/> NEW	<input type="checkbox"/> UPDATE	<input type="checkbox"/> PAYMENT
ORIGINAL SERIAL NO.	ASG.	TYPE	ST.	CTY.	FUND SYMBOL				ACRES/UNITS	RATE		
AMC 37759 - 37790												
AMC # 37855 - 37890												
AMOUNT	ANV. DATE	EXP. DATE	BILL CYC.	S/C	DISTRICT	NEXT BILL	MISC. DATA	U of M	ACTUAL UNITS			
ASSIGNMENT SERIAL NO.	ASG.	TYPE	ST.	CTY.	FUND SYMBOL				ACRES/UNITS	RATE		
AMOUNT	ANV. DATE	EXP. DATE	BILL CYC.	S/C	DISTRICT	NEXT BILL	MISC. DATA	U of M	ACTUAL UNITS			

APPLY REMITTANCE

ACTION	FUND SYMBOL	CTY.	AMOUNT
FILING FEE			
RENTAL			
UNEARNED			
REFUND			340 00
TOTAL			
AMOUNT DUE			

Remarks: TRANSFER Made 11-18-1985
Filing Received on 10-2-1989
Was a duplicate filing
Acknowledged
Baf

BY: Tom Reitmeyer DATE: 9-28-90

FOR MMS USE ONLY

BILLEE	FOREST REFUGE	
NUMBER		
OCS SECTION CODE		

- Lease in Escrow?
- KGS? Of Interest?
- Auto Escalates? Operating Rights?
- Auto Renew? Operator
- Bond Filed?

UNITED STATES
DEPARTMENT OF THE INTERIOR

Form 1370-20
(November 1967)

BUREAU OF LAND MANAGEMENT

No. 897098

03-29-79 . DATE

_____ PARENT SERIAL NUMBER

_____ ASSIGNMENT SERIAL NUMBER

Mining Claim Location Notices(132): Alpha No. 15 et al SUBJECT
APPLICANT: _____ REMITTER IF DIFFERENT THAN APPLICANT:

Cyprus Pima Mining Co.
P.O. Box 7187
Tucson, AZ 85725

Indexed

A MC 37759 thru A MC 37890

PURPOSE	FUND SYMBOL	AMOUNT
FILING FEE EARNED	140850	660.00
ADVANCE FILING FEE AND/OR RENTAL	14X6800	

ACRES	COUNTY	OLD LEASE	NEW LEASE
NEW LEASE _____	_____	_____	_____
_____	_____	_____	_____

APPLY:	FUND SYMBOL	COUNTY	AMOUNT
FILING FEE	140850	_____	_____

ASSIGNMENT: COMPLETE AREA

RENTAL _____

PORTION OF AREA: ASSIGNED AREA

REFUND _____

RETAINED AREA

RETAIN IN UNEARNED ACCOUNT _____

TOTAL _____

REMARKS _____

OF INTEREST BUT NOT OF SPECIFIC AREA:

BOND FILED

NO BOND FILED

BY _____ DATE _____

**DO NOT ACCEPT THIS COPY AS A RECEIPT
ACCOUNTING ADVICE COPY**

NOTICE!!

These documents have been scanned!

Do not place un-scanned documents beneath this notice!

Do not remove this notice from this file!

GPO Jacket No. 560-102
Print Order 61549
Rise Business Services, LLC
Job=AZ15 9/20/2019



Box Number= AZ15270



Claim Begin-End: AMC037759-AMC037890

2 Correspondence



AZ15270-6

AMC035995-AMC037759

**NO
DOCUMENTS
FOUND**

NO DOCUMENTS FOUND
NO DOCUMENTS FOUND

NOTICE!!

These documents have been scanned!

Do not place un-scanned documents beneath this notice!

Do not remove this notice from this file!

GPO Jacket No. 560-102
Print Order 61549
Rise Business Services, LLC
Job=AZ15 9/20/2019



Box Number= AZ15270



Claim Begin-End: AMC037759-AMC037890

3 Transfers



AZ15270-6

AMC035995-AMC037759

**NO
DOCUMENTS
FOUND**

NO DOCUMENTS FOUND
NO DOCUMENTS FOUND

NOTICE!!

These documents have been scanned!

Do not place un-scanned documents beneath this notice!

Do not remove this notice from this file!

GPO Jacket No. 560-102
Print Order 61549
Rise Business Services, LLC
Job=AZ15 9/20/2019



Box Number= AZ15270



Claim Begin-End: AMC037759-AMC037890

4 Annual Filings



AZ15270-6

AMC035995-AMC037759

**NO
DOCUMENTS
FOUND**

NO DOCUMENTS FOUND
NO DOCUMENTS FOUND

NOTICE!!

These documents have been scanned!

Do not place un-scanned documents beneath this notice!

Do not remove this notice from this file!

GPO Jacket No. 560-102
Print Order 61549
Rise Business Services, LLC
Job=AZ15 9/20/2019



Box Number= AZ15270



Claim Begin-End: AMC037759-AMC037890

5 Miscellaneous



AZ15270-6

AMC035995-AMC037759

**NO
DOCUMENTS
FOUND**

NO DOCUMENTS FOUND
NO DOCUMENTS FOUND

NOTICE!!

These documents have been scanned!

Do not place un-scanned documents beneath this notice!

Do not remove this notice from this file!

GPO Jacket No. 560-102
Print Order 61549
Rise Business Services, LLC
Job=AZ15 9/20/2019



Box Number= AZ15270



Claim Begin-End: AMC037759-AMC037890

6 Location Notices-Amendments and Supporting Documents



AZ15270-6

AMC035995-AMC037759

Ready to update

37791-37890
Any change?
Have been proofed
update 5-4-80
LR

VERITY, SMITH & CLARK, P. C.

VICTOR H. VERITY
LEO N. SMITH
LARRY D. CLARK
PATRICIA G. MUNGER

ATTORNEYS AT LAW
902 TRANSAMERICA BUILDING
177 NORTH CHURCH AVENUE
TUCSON, ARIZONA 85701

TELEPHONE
(602) 623-6961

RECEIVED
B.L.M. AZ STATE OFFICE

October 11, 1979

OCT 15 1979

10:00 A.M.
PHOENIX, ARIZONA

Arizona State Office
Bureau of Land Management
2400 Valley Bank Center
Phoenix, Arizona 85073

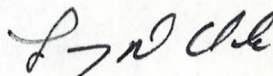
Re: ABA Group of Unpatented
Lode Mining Claims-A MC No.
37791 through A MC No. 37890

Gentlemen:

Enclosed for filing is supplemental information pertaining to Cyprus Pima Mining Company's ABA group of unpatented lode mining claims. This claim group consists of 100 claims which are named ABA through EPU, and which have been assigned Bureau of Land Management serial numbers A MC Number 37791 through A MC Number 37890, inclusive. Please file the enclosed material, which consists of a Supplemental Information sheet for each of the 100 claims and a U.S.G.S. 15 minute series topographic map on which each of the claims is depicted, in the appropriate Bureau of Land Management files pertaining to these claims.

Thank you for your assistance.

Very truly yours,



Larry D. Clark

LDC:lp

Enclosure

xc: George A. Komadina
Donald R. Williamson

CERTIFIED # 509557
RETURN RECEIPT REQUESTED

Ready to update

37759-37790
(Any chg?)

have been proofed

VICTOR H. VERITY
LEO N. SMITH
LARRY D. CLARK
PATRICIA G. MUNGER

RECEIVED
B.L.M. AZ STATE OFFICE

ATTORNEYS AT LAW
902 TRANSAMERICA BUILDING
177 NORTH CHURCH AVENUE
TUCSON, ARIZONA 85701

TELEPHONE
(602) 623-6961

updated 5-5-80 J.

OCT 15 1979

October 11, 1979

10:00 A.M.
PHOENIX, ARIZONA

Arizona State Office
Bureau of Land Management
2400 Valley Bank Center
Phoenix, Arizona 85073


Re: Alpha-Bapi Group of Unpatented
Lode Mining Claims-A MC No.
37759 through A MC No. 37790

Gentlemen:

Enclosed for filing is supplemental information pertaining to Cyprus Pima Mining Company's Alpha-Bapi group of unpatented lode mining claims. This claim group consists of 30 Alpha claims and two Bapi claims, which claims have been assigned Bureau of Land Management serial numbers A MC Number 37759 through A MC Number 37790, inclusive. Please file the enclosed material, which consists of a Supplemental Information sheet for each of the 32 claims and a U.S.G.S. 15 minute series topographic map on which each of the claims is depicted, in the appropriate Bureau of Land Management files pertaining to these claims.

Thank you for your assistance.

Very truly yours,



Larry D. Clark

LDC:lp

Enclosure

xc: George A. Komadina
Donald R. Williamson

CERTIFIED # 509556
RETURN RECEIPT REQUESTED

SUPPLEMENTAL INFORMATION PERTAINING TO
THE ALPHA 15 UNPATENTED LODE MINING CLAIM

1. Cyprus Pima Mining Company, whose address is P. O. Box 7187, Tucson, Arizona 85725 is the owner of this claim.

2. The BLM serial number assigned to this claim is A MC No. 37759.

3. This claim encompasses portions of the following quarter section(s) and section(s): SW/4 and SE/4 Sec. 1

T. 17 S., R. 12 E., G&SRM, Pima County, Arizona.

RECEIVED
B.L.M. AZ STATE OFFICE

OCT 15 1979

10:00 A.M.
PHOENIX, ARIZONA

updated 5-5-80

①

|

SUPPLEMENTAL INFORMATION PERTAINING TO
THE ABA UNPATENTED LODE MINING CLAIM

1. Cyprus Pima Mining Company, whose address is P. O. Box 7187, Tucson, Arizona 85725 is the owner of this claim.

2. The BLM serial number assigned to this claim is A MC No. 37791.

3. This claim encompasses portions of the following quarter section(s) and section(s): NW/4 Sec. 11
T. 17 S., R. 13 E., G&SRM, Pima County, Arizona.

RECEIVED
B.L.M. AZ STATE OFFICE

OCT 15 1979

10:00 A.M.
PHOENIX, ARIZONA

SUPPLEMENTAL INFORMATION PERTAINING TO
THE EBA UNPATENTED LODE MINING CLAIM

1. Cyprus Pima Mining Company, whose address is P. O. Box 7187, Tucson, Arizona 85725 is the owner of this claim.

2. The BLM serial number assigned to this claim is A MC No. 37855.

3. This claim encompasses portions of the following quarter section(s) and section(s): NW/4 Sec. 15

T. 17 S., R. 13 E., G&SRM, Pima County, Arizona.

RECEIVED
B.L.M. AZ STATE OFFICE
OCT 15 1979
10:00 A.M.
PHOENIX, ARIZONA

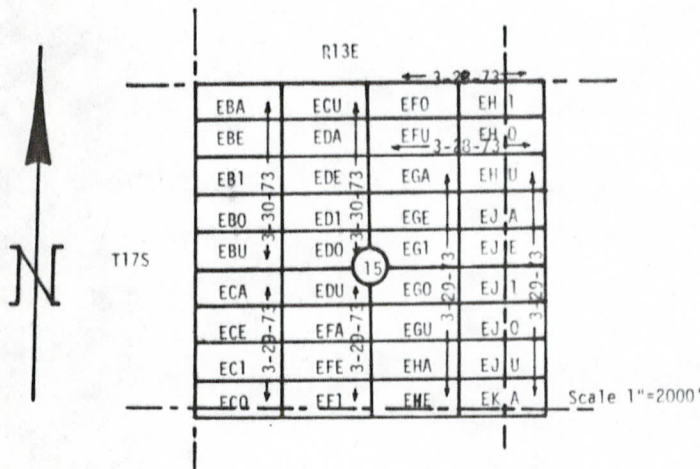
RECEIVED
B.L.M. AZ STATE OFFICE

MAR 29 1979

10:00 A.M.
PHOENIX, ARIZONA

A MC 37855

PLAT OF THE
EBA-EKA GROUP OF UNPATENTED LOSE MINING CLAIMS
SEC. 15, T17S, R13E, G. & S.R.M. PINA COUNTY, ARIZONA
CYPRIUS-PINA MINING CO., P.O. BOX 7187, TUCSON, AZ., 85725



RECORDATION

CLAIM NAME	BOOK	PAGE	CLAIM NAME	BOOK	PAGE
EBA	4533	913	EFO	4533	931
EBE	4533	914	EFU	4533	932
EBI	4533	915	EGA	4533	933
EBO	4533	916	EGE	4533	934
EBU	4533	917	EGI	4533	935
ECA	4533	918	EGO	4533	936
ECE	4533	919	EGU	4533	937
ECI	4533	920	EHA	4533	938
ECO	4533	921	EHE	4533	939
ECU	4533	922	EHI	4533	940
EDA	4533	923	EHO	4533	941
EDE	4533	924	EHU	4533	942
EDI	4533	925	EJA	4533	943
EDO	4533	926	EJE	4533	944
EDU	4533	927	EJI	4533	945
EFA	4533	928	EJO	4533	946
EFE	4533	929	EJU	4533	947
EFI	4533	930	EKA	4533	948

All recorded in Pina County Courthouse

SURVEY TIES

All claims are full size, 600' N-S and 1500' E-W. All corners, center-ends and discoveries are monumented by 4" X 4" redwood posts extending 4' above the ground or by nearby witness posts of the same type where road right of ways interfere. The NW corner of EBA is at the NW corner of Sec. 15, T17S, R13E. Succeeding claims abut and are adjacent as shown forming a solid block of contiguous claims. Location dates are shown on the plat.

Quarter section occupancy

Sec. 15 NE/4	ECO, EDA, EDE, EDI, EDU, EFO, EFU, EGA, EGE, EGI, EHI, EHO, EHU, EJA, EJE
Sec. 15 NW/4	EBA, EBE, EBI, EBO, EBU, ECU, EDA, EDE, EDI, EDO
Sec. 15 SW/4	EBU, ECA, ECE, ECI, ECO, EDO, EDU, EFA, EFE, EFI
Sec. 15 SE/4	EDO, EDU, EFA, EFL, EFI, EGI, EGO, EGU, EHI, EJE, EJI, EJO, EJU, EKA
Sec. 14 NW/4	EHI, EHO, EHU, EJA, EJE
Sec. 14 SW/4	EJE, EJI, EJO, EJU, EKA

RECEIVED
B.L.M. / AZ STATE OFFICE

MAR 29 1979

10:00 A.M.
PHOENIX, ARIZONA

Notice of Mining Location
LODE CLAIM

A MC

37855

TO ALL WHOM IT MAY CONCERN:

This Mining Claim, the name of which is the EBA
Mining Claim, situate on land belonging to the United States of America, and in which there are valuable mineral deposits, was entered upon and located for the purpose of exploration and purchase by

D.R. Williamson

a citizen of the United States

the undersigned, on the 30 day of March, 1973

The length of this claim is 1500 feet and 75 claim 50 feet in a east direction and 1150 feet in a westerly direction from the center of the discovery shaft, at which this notice is posted, lengthwise of the claim together with 300 feet in width of the surface grounds, on each side of the center of said claim. The general course of the lode deposit and premises is from the east to the west.

The claim is situated and located in the Pima Mining District, in Pima county, in the State of Arizona, about 2400 feet

in a west direction from SE cor Pine Tail Pond.
The NW cor of this claim is at the NW cor Sec 15 T17S R18E
bordered to the east by ECU and to the south by
EBA lode mining claims.

The surface boundaries of the claim are marked upon the ground as follows:

Beginning at a 4" x 4" iron wood post
at a point in a west direction 50 feet from
the discovery shaft (at which this notice is posted), being in the center of the east

end line of said claim; thence east 300 feet to a 4" x 4" post
being the SE corner of said claim;
thence east 1500 feet to a 4" x 4" post being at the
SE corner of said claim; thence north 300 feet
to a 4" x 4" post at the center of the west end of this claim;
thence north 300 feet to a 4" x 4" post being at the
NW corner of said claim; thence east 1500 feet
to a 4" x 4" post at the NE corner of said claim;
thence east 300 feet to the place of beginning.

Dated and posted on the ground this 30 day of March, 1973

Arthur Douglas

D.R. Williamson

March 30, 1973

agent for Pima Iron Co.

Witness

Locator(s)

STATE OF ARIZONA
COUNTY OF PIMA

I hereby certify that the within instrument was filed and recorded at
request of Pima Mining Co.
1973 JUN 15 PM

55944

Witness my hand and official seal
the day and year aforesaid.

IDA MAE SMYTH

County Recorder.

By E. L. Stout
Deputy Recorder.

on _____ at _____

Fee 2.00
\$ 07-00

Indexed	Photostat Compared	Noted
---------	-----------------------	-------

M, Docket 4533

Page 913

BOOK 4533 PAGE 913

SUPPLEMENTAL INFORMATION PERTAINING TO
THE EBE UNPATENTED LODE MINING CLAIM

1. Cyprus Pima Mining Company, whose address is P. O. Box 7187, Tucson, Arizona 85725 is the owner of this claim.

2. The BLM serial number assigned to this claim is A MC No. 37856.

3. This claim encompasses portions of the following quarter section(s) and section(s): NW/4 Sec. 15

T. 17 S., R. 13 E., G&SRM, Pima County, Arizona.

RECEIVED
B.L.M. AZ STATE OFFICE
OCT 15 1979
10:00 A.M.
PHOENIX, ARIZONA

RECEIVED
B.L.M. AZ STATE OFFICE

MAR 29 1979

10:00 A.M.
PHOENIX, ARIZONA

Notice of Mining Location
LODE CLAIM

A MC

37856

TO ALL WHOM IT MAY CONCERN:

This Mining Claim, the name of which is the EBE

Mining Claim, situate on land belonging to the United States of America, and in which there are valuable mineral deposits, was entered upon and located for the purpose of exploration and purchase by

Dr. R. Williamson

a citizen of the U.S.

the undersigned, on the 30 day of March, 1979

The length of this claim is 1500 feet and 50 feet in a east direction and 1450 feet in a westerly direction from the center of the discovery shaft, at which this notice is posted, lengthwise of the claim together with 300 feet in width of the surface grounds, on each side of the center of said claim. The general course of the lode deposit and premises is from the east to the west

The claim is situated and located in the Pima Mining District, in Pima county, in the State of Arizona, about 1500 feet

in a southwesterly direction from SE corner Pima Mill Pond 7 1/2 NW 1/4 NW 1/4 Sec. 15 T. 17S R. 13E, Bounded on the north by E.B.A., on the south by E.B.L., on the east by P.D.D. lode mining claims.

The surface boundaries of the claim are marked upon the ground as follows:

Beginning at a 4" x 4" post at a point in a east direction 50 feet from the discovery shaft (at which this notice is posted), being in the center of the east

end line of said claim; thence southerly 300 feet to a 4" x 4" post being the SE corner of said claim; thence westerly 1500 feet to a 4" x 4" post being at the SW corner of said claim; thence north 300 feet to a 4" x 4" post at the center of the west end of this claim; thence north 300 feet to a 4" x 4" post being at the NW corner of said claim; thence easterly 1500 feet to a 4" x 4" post at the NE corner of said claim; thence southerly 300 feet to the place of beginning.

Dated and posted on the ground this 30 day of March, 1979
Dr. R. Williamson Witness
Dr. R. Williamson Locator(s)

STATE OF ARIZONA
COUNTY OF PIMA

I hereby certify that the within instrument was filed and recorded at request of Pima Mining Co.

on 1979 JUL 15 at PHOENIX
M. Docket 4533

Page 914 BOOK 4533 PAGE 914

Witness my hand and official seal the day and year aforesaid.

IDA MAE SMITH
County Recorder

By Esther Stout
Deputy Recorder

Indexed	Photostat	Blotted
	Completed	

37855
MAP FILED IN A MC

SUPPLEMENTAL INFORMATION PERTAINING TO
THE EB1 UNPATENTED LODE MINING CLAIM

1. Cyprus Pima Mining Company, whose address is P. O. Box 7187, Tucson, Arizona 85725 is the owner of this claim.

2. The BLM serial number assigned to this claim is A MC No. 37857.

3. This claim encompasses portions of the following quarter section(s) and section(s): NW/4 Sec. 15

T. 17 S., R. 13 E., G&SRM, Pima County, Arizona.

RECEIVED
B.L.M. AZ STATE OFFICE
OCT 15 1979
10:00 A.M.
PHOENIX, ARIZONA

RECEIVED
B.L.M. AZ STATE OFFICE

MAR 29 1979

10:00 A.M.
PHOENIX, ARIZONA

Notice of Mining Location
LODE CLAIM

A MC

37857

TO ALL WHOM IT MAY CONCERN:

This Mining Claim, the name of which is the EBI

Mining Claim, situate on land belonging to the United States of America, and in which there are valuable mineral deposits, was entered upon and located for the purpose of exploration and purchase by

D.R. Williamson
a citizen of the United States

(Locator must insert either "A Citizen of the United States," or "Who has declared his intention to become a Citizen of the United States.")
the undersigned, on the 30 day of March, 1973

The length of this claim is 1575 feet and 50 feet in a east direction and 1450 feet in a west direction from the center of the discovery shaft, at which this notice is posted, lengthwise of the claim together with 300 feet in width of the surface grounds, on each side of the center of said claim. The general course of the lode deposit and premises is from the east to the west.

The claim is situated and located in the Pima Mining District, in Pima county, in the State of Arizona, about 2400 feet in a 200 ft. westerly direction from S. Gr. Pima Fair Bank. In 50 ft. NW 1/4 Sec. 15 T. 17 S. R. 13 E. Bounded on the north by EBC, on the south by EBD, and on the east by EDC lode mining claims.

The surface boundaries of the claim are marked upon the ground as follows:
Beginning at a 4" x 4" red wood post

at a point in a easterly direction 50 feet from the discovery shaft (at which this notice is posted), being in the center of the east

end line of said claim; thence southwesterly 300 feet to a 4" x 4" post, being the SE corner of said claim; thence westerly 7500 feet to a 4" x 4" post being at the SW corner of said claim; thence northwesterly 300 feet to a 4" x 4" post at the center of the west end of this claim; thence northwesterly 300 feet to a 4" x 4" post, being at the NW corner of said claim; thence easterly 1500 feet to a 4" x 4" post at the NE corner of said claim; thence southwesterly 300 feet to the place of beginning.

Dated and posted on the ground this 30 day of March, 1973
D.R. Williamson
Witness D.R. Williamson Locator(s) Agent of Pima Mining Co.

STATE OF ARIZONA
COUNTY OF PIMA

I hereby certify that the within instrument was filed and recorded at request of Pima Mining Co.
1973 JUN 15 PM 4 23

55946

Witness my hand and official seal the day and year aforesaid.
IDA MAE SMYTH

County Recorder.

By: Cathie Stout
Deputy Recorder.

on _____ at _____
M. Docket 4533

Fee \$2.00

Indexed	Photostat	Filed
	Completed	

Page 915

BOOK 4533 PAGE 915

37855

MAP FILED IN A-MC

(44)

SUPPLEMENTAL INFORMATION PERTAINING TO
THE EBO UNPATENTED LODE MINING CLAIM

1. Cyprus Pima Mining Company, whose address is P. O. Box 7187, Tucson, Arizona 85725 is the owner of this claim.

2. The BLM serial number assigned to this claim is A MC No. 37858.

3. This claim encompasses portions of the following quarter section(s) and section(s): NW/4 Sec. 15
T. 17 S., R. 13 E., G&SRM, Pima County, Arizona.

RECEIVED
B.L.M. AZ STATE OFFICE

OCT 15 1979

10:00 A.M.
PHOENIX, ARIZONA

FEDERAL
B.L.M. AZ STATE OFFICE

MAR 29 1979

10:00 A.M.
PHOENIX, ARIZONA

Notice of Mining Location
LODE CLAIM

A MC

37855

TO ALL WHOM IT MAY CONCERN:

This Mining Claim, the name of which is the EBO
Mining Claim, situate on land belonging to the United States of America, and in which there are valuable mineral deposits, was entered upon and located for the purpose of exploration and purchase by

D.R. Williamson
a citizen of the United States
the undersigned, on the 20 day of March, 1973

The length of this claim is 1,500 feet and I claim 50 feet in Westerly direction and 1,450 feet in a westerly direction from the center of the discovery shaft, at which this notice is posted, lengthwise of the claim together with 300 feet in width of the surface grounds, on each side of the center of said claim. The general course of the lode deposit and premises is from the east to the west

The claim is situated and located in the Pima Mining District, in Pima county, in the State of Arizona, about 3000 feet in a Southwesterly direction from Section Pima Tail Pond No. 15 Sec. 15 T17S R13E Bounded on the north by E01, on the south by E00, and on the east by E01 lode mining claims.

The surface boundaries of the claim are marked upon the ground as follows:
Beginning at 4" x 4" red wood post

at a point in a easterly direction 60 feet from the discovery shaft (at which this notice is posted), being in the center of the east

end line of said claim; thence Southwesterly 300 feet to a 4" x 4" post being the SW corner of said claim; thence Westerly 1,500 feet to a 4" x 4" post being at the SW corner of said claim; thence Northerly 300 feet to a 4" x 4" post at the center of the west end of this claim; thence Northerly 300 feet to a 4" x 4" post being at the NW corner of said claim; thence easterly 1,500 feet to a 4" x 4" post at the NE corner of said claim; thence Southwesterly 300 feet to the place of beginning.

Dated and posted on the ground this 20 day of March, 1973
Jane E. Toranzo D.R. Williamson
3/30/73 Witness agent for Pima Mining Co. Locator(s)

STATE OF ARIZONA
COUNTY OF PIMA

I hereby certify that the within instrument was filed and recorded at request of D.R. Williamson 55947

Witness my hand and official seal the day and year aforesaid.

IDA MAE SMITH
County Recorder.

By Ethel Stout
Deputy Recorder.

on _____ at _____
M. Docket 4533
Page 916 BOOK 4533 PAGE 916

Fee \$4.00
Indexed Photostat Compared Blotted

37855
MAP FILED IN A MC

245

SUPPLEMENTAL INFORMATION PERTAINING TO
THE EBU UNPATENTED LODE MINING CLAIM

1. Cyprus Pima Mining Company, whose address is P. O. Box 7187, Tucson, Arizona 85725 is the owner of this claim.

2. The BLM serial number assigned to this claim is A MC No. 37859.

3. This claim encompasses portions of the following quarter section(s) and section(s): NW/4 and SW/4 Sec. 15

T. 17 S., R. 13 E., G&SRM, Pima County, Arizona.

RECEIVED
B.L.M. AZ STATE OFFICE

OCT 15 1979

10:00 A.M.
PHOENIX, ARIZONA

RECEIVED
B.L.M. AZ STATE OFFICE

MAR 29 1979

10:00 A.M.
PHOENIX, ARIZONA

37859

Notice of Mining Location **A MC**
LODE CLAIM

TO ALL WHOM IT MAY CONCERN:

This Mining Claim, the name of which is the EBU
Mining Claim, situate on land belonging to the United States of America, and in which there are valuable mineral deposits, was entered upon and located for the purpose of exploration and purchase by

D.R. Williamson
a citizen of the United States
the undersigned, on the 30 day of March, 1973

The length of this claim is 1500 feet and 1 claim 50 feet in a easterly direction and 1450 feet in a westerly direction from the center of the discovery shaft, at which this notice is posted, lengthwise of the claim together with 300 feet in width of the surface grounds, on each side of the center of said claim. The general course of the lode deposit and premises is from the east to the west

The claim is situated and located in the Pima Mining District, in Pima county, in the State of Arizona, about 3200 feet in a Southwesterly direction from St. Cor Pima Tail Pond No. 1 on State NW 1/4 and NW 1/4 Sec 5 N 1/4 S 1/4 R 15 T 15 R 15 E bounded on the north by EBU and on the south by ECA and on the east by EBU lode mining claim

The surface boundaries of the claim are marked upon the ground as follows:
Beginning at 4" x 4" red and post

at a point in a easterly direction 50 feet from the discovery shaft (at which this notice is posted), being in the center of the east

end line of said claim; thence Southwesterly 300 feet to a 4" x 4" post being the SE corner of said claim; thence Westerly 1500 feet to a 4" x 4" post being at the SW corner of said claim; thence Northerly 300 feet to a 4" x 4" post at the center of the West end of this claim; thence Northerly 200 feet to a 4" x 4" post being at the NW corner of said claim; thence easterly 1500 feet to a 4" x 4" post at the NE corner of said claim; thence Southwesterly 30 feet to the place of beginning.

Dated and posted on the ground this 30 day of March, 1973.
Signed on March 29/73
Witness _____ Locator(s) D.R. Williamson Agent for Pima Mining Co.

STATE OF ARIZONA
COUNTY OF PIMA
I hereby certify that the within instrument was filed and recorded at request of Pima Mining Co.
9:15 JUN 15 PM 4 29
on _____ at _____
M. Docket 4533
Page 917

55948

Witness my hand and official seal the day and year aforesaid.
IDA MAE SMYTH
County Recorder.
By Cathleen Stout
Deputy Recorder.

Indexed	Photostat Compared	Blotted
---------	--------------------	---------

BOOK 4533 PAGE 917

37855
MAP FILED IN A MC

46

SUPPLEMENTAL INFORMATION PERTAINING TO
THE ECA UNPATENTED LODE MINING CLAIM

1. Cyprus Pima Mining Company, whose address is P. O. Box 7187, Tucson, Arizona 85725 is the owner of this claim.

2. The BLM serial number assigned to this claim is A MC No. 37860.

3. This claim encompasses portions of the following quarter section(s) and section(s): SW/4 Sec. 15
T. 17 S., R. 13 E., G&SRM, Pima County, Arizona.

RECEIVED
B.L.M. AZ STATE OFFICE

OCT 15 1979

10:00 A.M.
PHOENIX, ARIZONA

RECEIVED
B.L.M. AZ STATE OFFICE

MAR 29 1973

10:00 A.M.
PHOENIX, ARIZONA

37860

Notice of Mining Location
LODE CLAIM

A MC

TO ALL WHOM IT MAY CONCERN:

This Mining Claim, the name of which is the ECA

Mining Claim, situate on land belonging to the United States of America, and in which there are valuable mineral deposits, was entered upon and located for the purpose of exploration and purchase by

D.R. Williamson

a citizen of the United States

(Locator must insert either "A Citizen of the United States" or "Who has declared his intention to become a Citizen of the United States.")
the undersigned, on the 29th day of March, 1973

The length of this claim is 1500 feet and 7 claim 50 feet in a east direction and 1450 feet in a west direction from the center of the discovery shaft, at which this notice is posted, lengthwise of the claim together with 300 feet in width of the surface grounds, on each side of the center of said claim. The general course of the lode deposit and premises is from the east to the west.

The claim is situated and located in the Pima Mining District, in Pima county, in the State of Arizona, about 4000 feet

in a southwest direction from St. Ann Pima Tail Dam No. 7 in NW 1/4 SW 1/4 Sec. 15 T. 17S R. 13E. Bounded on the north by EBC, on the south by ECE and on the east by EDU lode mining claims.

The surface boundaries of the claim are marked upon the ground as follows:

Beginning at a 4" x 4" railroad post
at a point in a east direction 50 feet from the discovery shaft (at which this notice is posted), being in the center of the east

end line of said claim; thence south 300 feet to a 4" x 4" post, being the SE corner of said claim; thence south 1500 feet to a 4" x 4" railroad post being at the SW corner of said claim; thence east 300 feet to a 4" x 4" post at the center of the west end of this claim; thence north 300 feet to a 4" x 4" post, being at the NW corner of said claim; thence east 1500 feet to a 4" x 4" post at the NE corner of said claim; thence south 300 feet to the place of beginning.

Dated and posted on the ground this 29th day of March, 1973

Jesse E. Lawrence
3/29/73
Witness

D.R. Williamson
Agent for Pima Mining Co.
Locator(s)

STATE OF ARIZONA
COUNTY OF PIMA } is.

I hereby certify that the within instrument was filed and recorded at request of Pima Mining Co.

55949

Witness my hand and official seal the day and year aforesaid.

IDA MAE SMYTH
County Recorder

By Edith Stout
Deputy Recorder

on 1973 JUN 15 PM 4 24 at

Fee 2.00
21.00

M., Docket 4533

Indexed	Photostat Compared	Blotted

Page 918 BOOK 4533 PAGE 918

37855
MAP FILED IN A MC

SUPPLEMENTAL INFORMATION PERTAINING TO
THE ECE UNPATENTED LODE MINING CLAIM

1. Cyprus Pima Mining Company, whose address is P. O. Box 7187, Tucson, Arizona 85725 is the owner of this claim.

2. The BLM serial number assigned to this claim is A MC No. 37861.

3. This claim encompasses portions of the following quarter section(s) and section(s): SW/4 Sec. 15

T. 17 S., R. 13 E., G&SRM, Pima County, Arizona.

RECEIVED
B.L.M. AZ STATE OFFICE

OCT 15 1979

10:00 A.M.
PHOENIX, ARIZONA

MAR 29 1973

10:00 A.M.
PHOENIX, ARIZONA

Notice of Mining Location
LODE CLAIM

A MC 37861

TO ALL WHOM IT MAY CONCERN:

This Mining Claim, the name of which is the E.C.E.

Mining Claim, situate on land belonging to the United States of America, and in which there are valuable mineral deposits, was entered upon and located for the purpose of exploration and purchase by

D.R. Williamson

a citizen of the United States

(Locator must insert either "A Citizen of the United States," or "Who has declared his intention to become a Citizen of the United States.")
the undersigned, on the 29th day of March, 1973

The length of this claim is 150 feet and 2 claim 50 feet in a westerly direction and 1450 feet in a westerly direction from the center of the discovery shaft, at which this notice is posted, lengthwise of the claim together with 300 feet in width of the surface grounds, on each side of the center of said claim. The general course of the lode deposit and premises is from the East to the West.

The claim is situated and located in the Pima Mining District, in Pima county, in the State of Arizona, about one mile in a westwesterly direction from St. Ger. Pima Tail Dam No. 7.
Bounded on the North by E.A., on the east by E.T.A. and on the south by E.C.I. lode mining claims, San the SW 1/4 Sec 15 T 17 S R 13 E.

The surface boundaries of the claim are marked upon the ground as follows:
Beginning at a 4" x 4" redwood post

at a point in a westerly direction 50 feet from the discovery shaft (at which this notice is posted), being in the center of the east end line of said claim; thence southwesterly 300 feet to a 4" x 4" post being the SE corner of said claim; thence westerly 1500 feet to a 4" x 4" post being at the SW corner of said claim; thence northwesterly 300 feet to a 4" x 4" post at the center of the West end of this claim; thence northwesterly 300 feet to a 4" x 4" post, being at the NW corner of said claim; thence easterly 1500 feet to a 4" x 4" post at the NE corner of said claim; thence southwesterly 300 feet to the place of beginning.

Dated and posted on the ground this 29th day of March, 1973
Arthur Von Jas NOR Williamson
March 29, 1973 Agent for Pima Mining Co.
Witness Locator(s)

STATE OF ARIZONA
COUNTY OF PIMA ss.
I hereby certify that the within instrument was filed and recorded at request of Pima Mining Co.

55950

Witness my hand and official seal the day and year aforesaid.
IDA BOE SMYTH
County Recorder
By Edith Lind Taylor
Deputy Recorder

on 1973 JUL 15 PM 4 21 at M. Docket 4533

Fee \$2.00

Indexed	Photostat Compared	Blotted
---------	--------------------	---------

37855

MAP FILED IN A MC

SUPPLEMENTAL INFORMATION PERTAINING TO
THE ECI UNPATENTED LODE MINING CLAIM

1. Cyprus Pima Mining Company, whose address is P. O. Box 7187, Tucson, Arizona 85725 is the owner of this claim.

2. The BLM serial number assigned to this claim is A MC No. 37862.

3. This claim encompasses portions of the following quarter section(s) and section(s): SW/4 Sec. 15

T. 17 S., R. 13 E., G&SRM, Pima County, Arizona.

RECEIVED
B.L.M. AZ STATE OFFICE

OCT 15 1979

10:00 A.M.
PHOENIX, ARIZONA

UNITED
B.L.M. AZ STATE OFFICE

MAR 29 1979

10:00 A.M.
PHOENIX, ARIZONA

Notice of Mining Location
LODE CLAIM

A MC 37862

TO ALL WHOM IT MAY CONCERN:

This Mining Claim, the name of which is the EC1

Mining Claim, situate on land belonging to the United States of America, and in which there are valuable mineral deposits, was entered upon and located for the purpose of exploration and purchase by

D.R. Williamson

a citizen of the United States

(Locator must insert either "A Citizen of the United States," or "Who has declared his intention to become a Citizen of the United States.")
the undersigned, on the 29th day of March, 1979

The length of this claim is 1500 feet and 7 claim 50 feet in a easterly direction and 1450 feet in a westerly direction from the center of the discovery shaft, at which this notice is posted, lengthwise of the claim together with 300 feet in width of the surface grounds, on each side of the center of said claim. The general course of the lode deposit and premises is from the east to the west.

The claim is situated and located in the Pima Mining District, in

Pima county, in the State of Arizona, about one mile

in a southwesterly direction from St. Charles Pima Tail Pond No. 7
In Skill Sec 15 T17S R13E Bounded on the north
by E.C.C., on the west by E.C.C. and on the south by E.C.C.
lode mining claims.

The surface boundaries of the claim are marked upon the ground as follows:

Beginning at a 4" x 4" redwood post

at a point in a easterly direction 50 feet from the discovery shaft (at which this notice is posted), being in the center of the east

end line of said claim; thence southwesterly 300 feet to a 4" x 4" post being the SE corner of said claim;

thence westerly 1000 feet to a 4" x 4" post being at the SW corner of said claim; thence westerly 300 feet to a 4" x 4" post at the center of the west end of this claim;

thence northwesterly 300 feet to a 4" x 4" post, being at the NW corner of said claim; thence easterly 1500 feet to a 4" x 4" post at the NE corner of said claim;

thence southwesterly 300 feet to the place of beginning.

Dated and posted on the ground this 29th day of March, 1979

William Douglas
March 29, 1979
Witness

D.R. Williamson
agent for Pima Mining Co
Locator(s)

STATE OF ARIZONA
COUNTY OF PIMA

I hereby certify that the within instrument was filed and recorded at request of Pima Mining Co

55951

Witness my hand and official seal the day and year aforesaid.

IDA MAE SMYTH

County Recorder

By Erthel Stout
Deputy Recorder

on 1979 JAN 15 PM 4 21 at
M. Docket 4533

Fee \$2.00

Indexed Photostat Blotted
Compared

Page 920

BOOK 4533 PAGE 920

37855

MAP FILED IN A MC

SUPPLEMENTAL INFORMATION PERTAINING TO
THE ECO UNPATENTED LODE MINING CLAIM

1. Cyprus Pima Mining Company, whose address is P. O. Box 7187, Tucson, Arizona 85725 is the owner of this claim.

2. The BLM serial number assigned to this claim is A MC No. 37863.

3. This claim encompasses portions of the following quarter section(s) and section(s): SW/4 Sec 15, NW/4 Sec. 22

T. 17 S., R. 13 E., G&SRM, Pima County, Arizona.

RECEIVED
B.L.M. AZ STATE OFFICE
OCT 15 1979
10:00 A.M.
PHOENIX, ARIZONA

RECEIVED
B.L.M. AZ STATE OFFICE

MAR 29 1979

10:00 A.M.
PHOENIX, ARIZONA

37863

Notice of Mining Location
LODE CLAIM **A MC**

TO ALL WHOM IT MAY CONCERN:

This Mining Claim, the name of which is the ECO
Mining Claim, situate on land belonging to the United States of America, and in which there are valuable
mineral deposits, was entered upon and located for the purpose of exploration and purchase by
D.R. Williamson

a citizen of the United States
(Lessor must insert either "A Citizen of the United States," or "Who has declared his intention to become a Citizen of the United States.")
the undersigned, on the 29th day of March, 1979

The length of this claim is 1500 feet and 50 feet in
a eastward direction and 1450 feet in a westward direction from
the center of the discovery shaft, at which this notice is posted, lengthwise of the claim together
with 300 feet in width of the surface grounds, on each side of the center of said
claim. The general course of the lode deposit and premises is from the east
to the west.

The claim is situated and located in the Pima Mining District, in
Pima county, in the State of Arizona, about

in a _____ direction from _____
to the SW corner of Sec. 15 T17S R13E
bounded on the north by EC-1 and on the east by C.F. 11
old mining claims.

The surface boundaries of the claim are marked upon the ground as follows:
Beginning at a 4"x4" redwood post

at a point in a eastward direction 50 feet from
the discovery shaft (at which this notice is posted), being in the center of the east

end line of said claim; thence southward 300 feet to a 4"x4" post
being the SE corner of said claim;

thence westward 1500 feet to a 4"x4" post being at the
SW corner of said claim; thence northward 300 feet

to a 4"x4" post at the center of the west end of this claim;
thence northward 300 feet to a 4"x4" post, being at the
NW corner of said claim; thence eastward 1500 feet

to a 4"x4" post at the NE corner of said claim;
thence southward 300 feet to the place of beginning.

Dated and posted on the ground this 29th day of March, 1979

Joe C. Lewis DOR Williamson
3/29/79 Witness agent for Pima Mining Co. Local(s)

STATE OF ARIZONA
COUNTY OF PIMA } ss.

I hereby certify that the within instrument was filed and recorded at
request of Pissa Minnioglo

1979 JUN 15 PM 4 21
on _____ at _____

M. Docket 4533

Page 921

Witness my hand and official seal
the day and year aforesaid.

IDA MAE SMYTH
County Recorder

By Cathie Stout
Deputy Recorder

Indexed
Photostat
Compared
Blotted

37855

MAP FILED IN A MC

SUPPLEMENTAL INFORMATION PERTAINING TO
THE ECU UNPATENTED LODE MINING CLAIM

- 1. Cyprus Pima Mining Company, whose address is P. O. Box 7187, Tucson, Arizona 85725 is the owner of this claim.
- 2. The BLM serial number assigned to this claim is A MC No. 37864.
- 3. This claim encompasses portions of the following quarter section(s) and section(s): NW/4 and NE/4 Sec. 15
T. 17 S., R. 13 E., G&SRM, Pima County, Arizona.

RECEIVED
B.L.M. AZ STATE OFFICE

OCT 15 1979

10:00 A.M.
PHOENIX, ARIZONA

RECEIVED
B.L.M./Z. STATE OFFICE

MAR 29 1979

10:00 A.M.
PHOENIX, ARIZONA

Notice of Mining Location
LODE CLAIM

A MC 37864

TO ALL WHOM IT MAY CONCERN:

This Mining Claim, the name of which is the ECU

Mining Claim, situate on land belonging to the United States of America, and in which there are valuable mineral deposits, was entered upon and located for the purpose of exploration and purchase by

D.R. Williamson
a citizen of the U.S.

the undersigned, on the 30 day of March, 1973

The length of this claim is 1500 feet and 50 feet in a westerly direction and 1450 feet in a westerly direction from the center of the discovery shaft, at which this notice is posted, lengthwise of the claim together with 300 feet in width of the surface grounds, on each side of the center of said claim. The general course of the lode deposit and premises is from the east to the west.

The claim is situated and located in the Pima Mining District, in Pima county, in the State of Arizona, about 1200 feet

in a south westerly direction from SE cor. Pima Tail Pond No. 7
In NE/4 NW/4 Sec. 15 T. 17S R. 18E bounded on the south by EDA, on the east by EDA, and on the west by EDA 100c mining claims.

The surface boundaries of the claim are marked upon the ground as follows:

Beginning at a 4" x 4" red wood post at a point in a westerly direction 50 feet from the discovery shaft (at which this notice is posted), being in the center of the west

end line of said claim; thence westerly 300 feet to a 4" x 4" post being the NW corner of said claim; thence westerly 1500 feet to a 4" x 4" post being at the NE corner of said claim; thence westerly 300 feet to a 4" x 4" post at the center of the east end of this claim; thence westerly 300 feet to a 4" x 4" post being at the SE corner of said claim; thence westerly 1500 feet to a 4" x 4" post at the SW corner of said claim; thence westerly 300 feet to the place of beginning.

Dated and posted on the ground this 30 day of March, 1973
D.R. Williamson 3/31/73 D.R. Williamson
Witness Locator(s)

STATE OF ARIZONA
COUNTY OF PIMA

I hereby certify that the within instrument was filed and recorded at request of Pima Mining Co

55953

1973 JAN 15 PM 4 24

at M. Docket 4533
Page 922

Witness my hand and official seal the day and year aforesaid.

IDA WARE SMYTH

County Recorder.

By Ethel Smith
Deputy Recorder.

Indexed	Photostat	Blotted

BOOK 4533 PAGE 922

37855

MAP FILED IN A MC

51

SUPPLEMENTAL INFORMATION PERTAINING TO
THE EDA UNPATENTED LODE MINING CLAIM

1. Cyprus Pima Mining Company, whose address is P. O. Box 7187, Tucson, Arizona 85725 is the owner of this claim.

2. The BLM serial number assigned to this claim is A MC No. 37865.

3. This claim encompasses portions of the following quarter section(s) and section(s): NW/4 and NE/4 Sec. 15
T. 17 S., R. 13 E., G&SRM, Pima County, Arizona.

RECEIVED
B.L.M. AZ STATE OFFICE
OCT 15 1979
10:00 A.M.
PHOENIX, ARIZONA

FILED
B.L.M. AREA OFFICE

MAR 29 1979

10:00 A.M.
PHOENIX, ARIZONA

Notice of Mining Location
LODE CLAIM

AMC 37865

TO ALL WHOM IT MAY CONCERN:

This Mining Claim, the name of which is the FOA

Mining Claim, situate on land belonging to the United States of America, and in which there are valuable mineral deposits, was entered upon and located for the purpose of exploration and purchase by

D.P. Williamson

a citizen of the United States

the undersigned, on the 30 day of March, 1973

The length of this claim is 1500 feet and 50 feet in a westerly direction and 1450 feet in a easterly direction from the center of the discovery shaft, at which this notice is posted, lengthwise of the claim together with 300 feet in width of the surface grounds, on each side of the center of said claim. The general course of the lode deposit and premises is from the east to the west

The claim is situated and located in the Pima Mining District, in Pima county, in the State of Arizona, about 1500 feet

in a south westerly direction from SE cor Pima Tail Pond 7
San John NWA Sec 15 T17S R13E Bounded
to the north by ECU, to the south by E.P.E. in the
east by ECU, and to the west by E.S.C. Lode Mining
Claims

The surface boundaries of the claim are marked upon the ground as follows:

Beginning at a 4" x 4" post wood post
at a point in a westerly direction 50 feet from
the discovery shaft (at which this notice is posted), being in the center of the west

end line of said claim; thence partially 300 feet to a 4" x 4" post
being the NE corner of said claim;
thence easterly 1500 feet to a 4" x 4" post being at the
NE corner of said claim; thence southerly 300 feet
to a 4" x 4" post at the center of the east end of this claim;
thence southerly 300 feet to a 4" x 4" post being at the
SE corner of said claim; thence westerly 1500 feet
to a 4" x 4" post at the SW corner of said claim;
thence partially 300 feet to the place of beginning.

Dated and posted on the ground this 30 day of March 1973
Damon Smith 3/29/73 D.P. Williamson
Witness Locator(s)

STATE OF ARIZONA
COUNTY OF PIMA
I hereby certify that the within instrument was filed and recorded at request of Pima Mining Co

55954

Witness my hand and official seal the day and year aforesaid.

IDA MAE SMYTH
County Recorder.

By Ethel Stout
Deputy Recorder.

on 1973 JUN 15 PM 4 21 at

\$ 2.00
Fee

M. Docket 4593

Indexed	Photostat	Serialized
	Completed	

37855

MAP FILED IN A MC

(52)

SUPPLEMENTAL INFORMATION PERTAINING TO
THE EDF UNPATENTED LODE MINING CLAIM

1. Cyprus Pima Mining Company, whose address is P. O. Box 7187, Tucson, Arizona 85725 is the owner of this claim.

2. The BLM serial number assigned to this claim is A MC No. 37866.

3. This claim encompasses portions of the following quarter section(s) and section(s): NW/4 and NE/4 Sec. 15
T. 17 S., R. 13 E., G&SRM, Pima County, Arizona.

RECEIVED
B.L.M. AZ STATE OFFICE

OCT 15 1979

10:00 A.M.
PHOENIX, ARIZONA

MAR 29 1979

10:00 A.M.
PHOENIX, ARIZONA

Notice of Mining Location **A MC 37866**

LODE CLAIM **E D E**

TO ALL WHOM IT MAY CONCERN:

This Mining Claim, the name of which is the **E D E**

Mining Claim, situate on land belonging to the United States of America, and in which there are valuable mineral deposits, was entered upon and located for the purpose of exploration and purchase by

D. C. Williamson
a citizen of the United States

the undersigned, on the **30** day of **March**, 1979

The length of this claim is **1500** feet and **5** claim **50** feet in a **westerly** direction and **1450** feet in a **easterly** direction from the center of the discovery shaft, at which this notice is posted, lengthwise of the claim together with **500** feet in width of the surface grounds, on each side of the center of said claim. The general course of the lode deposit and premises is from the **east** to the **west**.

The claim is situated and located in the **Pima** Mining District, in **Pima** county, in the State of Arizona, about **1 1/2** miles

in a **southwesterly** direction from **P.C. Pima Tail Pond No. 7** **1/4** NW/4 Sec. 15 T17S R13E. Bounded **to the north by E.D.E. on the south by E.D.E. on the east by E.C.O. and on the west by E.B.I. lode mining claims.**

The surface boundaries of the claim are marked upon the ground as follows:

Beginning at **a 4" x 4" post** at a point in a **westerly** direction **50** feet from the discovery shaft (at which this notice is posted), being in the center of the **west**

end line of said claim; thence **westerly 300** feet to a **4" x 4" post** being the **NW** corner of said claim; thence **easterly 1500** feet to a **4" x 4" post** being at the **NE** corner of said claim; thence **southwesterly 300** feet to a **4" x 4" post** at the center of the **east** end of this claim; thence **southwesterly 300** feet to a **4" x 4" post** being at the **SE** corner of said claim; thence **westerly 1500** feet to a **4" x 4" post** at the **SW** corner of said claim; thence **northwesterly 300** feet to the place of beginning.

Dated and posted on the ground this **30** day of **March**, 1979

D. C. Williamson 3/30/79
Witness _____ Locator(s) **D. C. Williamson**
Agente Pima Muni. Co.

STATE OF ARIZONA
COUNTY OF **PIMA**
I hereby certify that the within instrument was filed and recorded at request of **Pima Mining Co.**

55955

Witness my hand and official seal the day and year aforesaid.
D. M. Mac Smith
County Recorder
By **Ethel Stoad**
Deputy Recorder

ON **675 JUN 15 PM 4 24** at _____
M. Docket **4533**
Page **924**

Indexed	Filed	Blotted

37855

MAP FILED IN A MC

SUPPLEMENTAL INFORMATION PERTAINING TO
THE EDI UNPATENTED LODE MINING CLAIM

1. Cyprus Pima Mining Company, whose address is P. O. Box 7187, Tucson, Arizona 85725 is the owner of this claim.

2. The BLM serial number assigned to this claim is A MC No. 37867.

3. This claim encompasses portions of the following quarter section(s) and section(s): NW/4 and NE/4 Sec. 15
T. 17 S., R. 13 E., G&SRM, Pima County, Arizona.

RECEIVED
B.L.M. AZ STATE OFFICE
OCT 15 1979
10:00 A.M.
PHOENIX, ARIZONA

RECEIVED
B.L.M. / AZ STATE OFFICE

MAR 29 1979

10:00 A.M.
PHOENIX, ARIZONA

Notice of Mining Location
LODE CLAIM

A MC 37867

TO ALL WHOM IT MAY CONCERN:

This Mining Claim, the name of which is the EOI

Mining Claim, situate on land belonging to the United States of America, and in which there are valuable mineral deposits, was entered upon and located for the purpose of exploration and purchase by

D.R. Williamson
a citizen of the United States

the undersigned, on the 30 day of March, 1973

The length of this claim is 1500 feet and 50 feet in a westerly direction and 1450 feet in a westerly direction from the center of the discovery shaft, at which this notice is posted, lengthwise of the claim together with 300 feet in width of the surface grounds, on each side of the center of said claim. The general course of the lode deposit and premises is from the east to the west

The claim is situated and located in the Pima Mining District, in Pima county, in the State of Arizona, about 2500 feet in a southwesterly direction from SE. Cor. Pima Mill and No. 1 Tail Race NW 1/4 Sec 15 T17N R18E Bounded on the north by EOE, on the south by EOO, on the east by EOC and on the west by EBO lode mining claims.

The surface boundaries of the claim are marked upon the ground as follows:

Beginning at a 4" x 4" red wood post at a point in a westerly direction 50 feet from the discovery shaft (at which this notice is posted), being in the center of the west

end line of said claim; thence northwesterly 200 feet to a 4" x 4" post being the NW corner of said claim; thence easterly 1500 feet to a 4" x 4" post being at the NE corner of said claim; thence southwesterly 300 feet to a 4" x 4" post at the center of the east end of this claim; thence southwesterly 300 feet to a 4" x 4" post being at the SE corner of said claim; thence westerly 1500 feet to a 4" x 4" post at the SW corner of said claim; thence northwesterly 200 feet to the place of beginning.

Dated and posted on the ground this 30 day of March, 1973

D.R. Williamson
Agent for Pima Mining Co.
Witness _____ Locator(s)

STATE OF ARIZONA
COUNTY OF PIMA
I hereby certify that the within instrument was filed and recorded at request of Pima Mining Co
1973 JUN 15 PM 4 21
55956
\$2.00
M. Docket 4533
Page 925
BOOK 4533 PAGE 925
Witness my hand and official seal the day and year aforesaid.
IDA MAE RYTH
County Recorder
By Ethel Stout
Deputy Recorder

MAP FILED IN A MC 37855

574

SUPPLEMENTAL INFORMATION PERTAINING TO
THE EDO UNPATENTED LODE MINING CLAIM

1. Cyprus Pima Mining Company, whose address is P. O. Box 7187, Tucson, Arizona 85725 is the owner of this claim.

2. The BLM serial number assigned to this claim is A MC No. 37868.

3. This claim encompasses portions of the following quarter section(s) and section(s): NW/4, NE/4, SW/4 and SE/4 Sec. 15
T. 17 S., R. 13 E., G&SRM, Pima County, Arizona.

RECEIVED
B.L.M. AZ STATE OFFICE
OCT 15 1979
10:00 A.M.
PHOENIX, ARIZONA

RECEIVED
B.L.M. AZ STATE OFFICE

MAR 29 1979

10:00 A.M.
PHOENIX, ARIZONA

Notice of Mining Location
LODE CLAIM

AMC 37868

TO ALL WHOM IT MAY CONCERN:

This Mining Claim, the name of which is the EDO

Mining Claim, situate on land belonging to the United States of America, and in which there are valuable mineral deposits, was entered upon and located for the purpose of exploration and purchase by

D. R. Williamson
a citizen of the United States

the undersigned, on the 30 day of March, 1973

The length of this claim is 1,500 feet and 50 feet in a westerly direction and 1450 feet in a easterly direction from

the center of the discovery shaft, at which this notice is posted, lengthwise of the claim together with 200 feet in width of the surface grounds, on each side of the center of said claim. The general course of the lode deposit and premises is from the east to the west

The claim is situated and located in the Pima Mining District, in Pima county, in the State of Arizona, about 3200 feet

in a southwesterly direction from Pima Tail Pond No. 7 (Sec. 15 T. 18 R. 18 E. Bounded on the north by E.D.1, on the south by E.D.0 and on the east by E.C.1 and on the west by E.D.0 lode mining claims)

The surface boundaries of the claim are marked upon the ground as follows:

Beginning at a 4" x 4" red wood post at a point in a westerly direction 50 feet from the discovery shaft (at which this notice is posted), being in the center of the west

end line of said claim; thence westerly 300 feet to a 4" x 4" post being the NW corner of said claim; thence easterly 1500 feet to a 4" x 4" post being at the NE corner of said claim; thence southwesterly 300 feet to a 4" x 4" post at the center of the east end of this claim; thence southwesterly 200 feet to a 4" x 4" post being at the SE corner of said claim; thence westerly 1500 feet to a 4" x 4" post at the SW corner of said claim; thence westerly 300 feet to the place of beginning.

Dated and posted on the ground this 30 day of March, 1973

Joe E. Langan
3/30/73

Witness

D. R. Williamson
agent for Pima Mining Co.
Locator(s)

STATE OF ARIZONA }
COUNTY OF PIMA } ss.

I hereby certify that the within instrument was filed and recorded at request of Pima Mining Co.

55957

Witness my hand and official seal the day and year aforesaid.

IDA MAE SMYTH

County Recorder.

By Cathleen Stout
Deputy Recorder.

on 1973 JUN 15 PM 4 24 at

\$ 2.00
Fee \$2.00

M. Docket 4533

Page 246

BOOK 4533 PAGE 926

Indexed	Photostat	Flotted
	Completed	

MAP FILED IN A MC 37855

35

SUPPLEMENTAL INFORMATION PERTAINING TO
THE EDU UNPATENTED LODE MINING CLAIM

1. Cyprus Pima Mining Company, whose address is P. O. Box 7187, Tucson, Arizona 85725 is the owner of this claim.

2. The BLM serial number assigned to this claim is A MC No. 37869.

3. This claim encompasses portions of the following quarter section(s) and section(s): SW/4 and SE/4 Sec. 15
T. 17 S., R. 13 E., G&SRM, Pima County, Arizona.

RECEIVED
B.L.M. AZ STATE OFFICE
OCT 15 1979
10:00 A.M.
PHOENIX, ARIZONA

B.L.M. AZ SALE OFFICE

MAR 29 1979

10:00 A.M.
PHOENIX, ARIZONA

Notice of Mining Location
LODE CLAIM

A MC 37869

TO ALL WHOM IT MAY CONCERN:

This Mining Claim, the name of which is the EDU

Mining Claim, situate on land belonging to the United States of America, and in which there are valuable mineral deposits, was entered upon and located for the purpose of exploration and purchase by D.R. Williamson

a citizen of the United States
(Locater must insert either "A Citizen of the United States" or "Who has declared his intention to become a Citizen of the United States.")
the undersigned, on the 29th day of March, 1979

The length of this claim is 1500 feet and IT claim 50 feet in a Westerly direction and 1450 feet in a easterly direction from the center of the discovery shaft, at which this notice is posted, lengthwise of the claim together with 300 feet in width of the surface grounds, on each side of the center of said claim. The general course of the lode deposit and premises is from the east to the west.

The claim is situated and located in the Pima Mining District, in Pima county, in the State of Arizona, about 3600 feet in a southwesterly direction from Pima Tail Dam No 7, SE. Cor. Twp N. 1/4 S. 1/4 Sec 15 T 17S R 13E Bounded in the north by P.D., on the south by E.P.A., on the east by P.D. and on the west by P.D. lode mining claims.

The surface boundaries of the claim are marked upon the ground as follows:
Beginning at a 4" x 4" redwood post

at a point in a westerly direction 50 feet from the discovery shaft (at which this notice is posted), being in the center of the west

end line of said claim; thence northwesterly 300 feet to a 4" x 4" post, being the NW corner of said claim;

thence southwesterly 1500 feet to a 4" x 4" post being at the NE corner of said claim; thence southwesterly 300 feet

to a 4" x 4" post at the center of the east end of this claim; thence southwesterly 300 feet to a 4" x 4" post, being at the SE corner of said claim; thence westerly 1500 feet

to a 4" x 4" post at the S.W. corner of said claim; thence northwesterly 300 feet to the place of beginning.

Dated and posted on the ground this 29th day of March, 1979

Jose C. Pizarro
3/29/79
Witness

D.R. Williamson
agent for Pima Mining Co.
Locater(s)

STATE OF ARIZONA }
COUNTY OF PIMA }

I hereby certify that the within instrument was filed and recorded at request of Pima Mining Co.

55958

1979 JUN 15 PM 4 27
on _____ at _____

M., Docket 4533

Page 927

BOOK 4533 PAGE 927

Witness my hand and official seal the day and year aforesaid.

IDA MAE SMYTH
County Recorder

By Cathie Stout
Deputy Recorder

Indexed Photostat Blotted
Compared

MAP FILED IN A MC 37855

56

SUPPLEMENTAL INFORMATION PERTAINING TO
THE EFA UNPATENTED LODE MINING CLAIM

1. Cyprus Pima Mining Company, whose address is P. O.
Box 7187, Tucson, Arizona 85725 is the owner of this claim.

2. The BLM serial number assigned to this claim is A MC No.
37870.

3. This claim encompasses portions of the following quarter
section(s) and section(s): SE/4 and SW/4 Sec. 15
T. 17 S., R. 13 E., G&SRM, Pima County, Arizona.

RECEIVED
B.L.M. AZ STATE OFFICE
OCT 15 1979
10:00 A.M.
PHOENIX, ARIZONA

MAR 29 1979

10:00 A.M.
PHOENIX, ARIZONA

Notice of Mining Location
LODE CLAIM

A MC

37870

TO ALL WHOM IT MAY CONCERN:

This Mining Claim, the name of which is the EFA

Mining Claim, situate on land belonging to the United States of America, and in which there are valuable mineral deposits, was entered upon and located for the purpose of exploration and purchase by

D.R. Williamson

a citizen of the United States

(Locator must insert either "A Citizen of the United States" or "Who has declared his intention to become a Citizen of the United States.")
the undersigned, on the 29th day of March, 1979

The length of this claim is 1500 feet and 50 claim 50 feet in a westerly direction and 1450 feet in a easterly direction from the center of the discovery shaft, at which this notice is posted, lengthwise of the claim together with 300 feet in width of the surface grounds, on each side of the center of said claim. The general course of the lode deposit and premises is from the east to the west.

The claim is situated and located in the Pima Mining District, in Pima county, in the State of Arizona, about one mile

in a southwesterly direction from SE. Cor Pima Tail Dam No 7
In SW 1/4 Sec 15 T17S R13E. Bordered on the
west by ECU, on the south by ECE, on the east by
EEU and on the east by ECU lode mining claims.

The surface boundaries of the claim are marked upon the ground as follows:

Beginning at a 4" x 4" post
at a point in a westerly direction 50 feet from the discovery shaft (at which this notice is posted), being in the center of the west

end line of said claim; thence northwesterly 300 feet to a 4" x 4" post, being the NW corner of said claim; thence northwesterly 1500 feet to a 4" x 4" post being at the NE corner of said claim; thence southwesterly 300 feet to a 4" x 4" post at the center of the west end of this claim; thence southwesterly 300 feet to a 4" x 4" post, being at the SE corner of said claim; thence westerly 1500 feet to a 4" x 4" post at the SW corner of said claim; thence northwesterly 300 feet to the place of beginning.

Dated and posted on the ground this 29th day of March, 1979
Arthur Douglas D.R. Williamson
Witness Agust J. Pima Mining
Locator(s)

STATE OF ARIZONA
COUNTY OF PIMA
I hereby certify that the within instrument was filed and recorded at request of Pima Mining Co.
1973 JUN 15 PM 4 21

55959

Witness my hand and official seal the day and year aforesaid.
FDA MAE SMYTH
County Recorder
By Ethel Stuart
Deputy Recorder

Indexed	Photostal Compared	Filed
---------	-----------------------	-------

on _____ at _____
M., Docket 4533
Page 928 BOOK 4533 PAGE 928

MAP FILED IN A MC 37855

SUPPLEMENTAL INFORMATION PERTAINING TO
THE EFE UNPATENTED LODE MINING CLAIM

1. Cyprus Pima Mining Company, whose address is P. O. Box 7187, Tucson, Arizona 85725 is the owner of this claim.

2. The BLM serial number assigned to this claim is A MC No. 37871.

3. This claim encompasses portions of the following quarter section(s) and section(s): SW/4 and SE/4 Sec. 15
T. 17 S., R. 13 E., G&SRM, Pima County, Arizona.

RECEIVED
B.L.M. AZ STATE OFFICE
OCT 15 1979
10:00 A.M.
PHOENIX, ARIZONA

UNITED STATES BUREAU OF LAND MANAGEMENT
B.L.M. FIELD OFFICE

MAR 29 1979

10:00 A.M.
PHOENIX, ARIZONA

Notice of Mining Location
LODE CLAIM

AMC 37871

TO ALL WHOM IT MAY CONCERN:

This Mining Claim, the name of which is the EFE
Mining Claim, situate on land belonging to the United States of America, and in which there are valuable mineral deposits, was entered upon and located for the purpose of exploration and purchase by D.R. Williamson

Citizen of the United States
the undersigned, on the 29th day of March, 1973

The length of this claim is 1500 feet and 50 feet in a Westerly direction and 1450 feet in a east direction from the center of the discovery shaft, at which this notice is posted, lengthwise of the claim together with 300 feet in width of the surface grounds, on each side of the center of said claim. The general course of the lode deposit and premises is from the east to the west.

The claim is situated and located in the Pima Mining District, in Pima county, in the State of Arizona, about one mile in a southwesterly direction from SE Cor of Pima Tail No. 7 Sec. 15 T17S R13E bounded on the north by CFA, on the south by EFE, and to the east by EFA and on the west by ECI lode mining claims.

The surface boundaries of the claim are marked upon the ground as follows:

Beginning at A 4" x 4" post at a point in a southwesterly direction 50 feet from the discovery shaft (at which this notice is posted), being in the center of the west end line of said claim; thence northwesterly 300 feet to a 4" x 4" post, being the NW corner of said claim; thence southwesterly 1500 feet to a 4" x 4" post being at the NE corner of said claim; thence southwesterly 300 feet to a 4" x 4" post at the center of the east end of this claim; thence southwesterly 300 feet to a 4" x 4" post, being at the SE corner of said claim; thence westerly 1500 feet to a 4" x 4" post at the SW corner of said claim; thence northwesterly 300 feet to the place of beginning.

Dated and posted on the ground this 29th day of March, 1973

Arthur Campbell

March 29, 1973
Witness

D.R. Williamson

Agent for Pima Mining Co.
Locater(s)

STATE OF ARIZONA
COUNTY OF PIMA } ss.

I hereby certify that the within instrument was filed and recorded at request of Pima Mining Co

55960

Witness my hand and official seal the day and year aforesaid.

IDA MAE SMITH

County Recorder

By Estelle Scott
Deputy Recorder

on 1973 JUN 15 PM 4 2 at M., Docket 4533

Fee \$7.00

Indexed Photostatic Blotted
Completed

Page 929

BOOK 4533 PAGE 929

MAP FILED IN A MC 37855

58

SUPPLEMENTAL INFORMATION PERTAINING TO
THE EFI UNPATENTED LODE MINING CLAIM

1. Cyprus Pima Mining Company, whose address is P. O. Box 7187, Tucson, Arizona 85725 is the owner of this claim.

2. The BLM serial number assigned to this claim is A MC No.

37872.

3. This claim encompasses portions of the following quarter

section(s) and section(s): SW/4 and SE/4 Sec. 15: NE/4 & NW/4 Sec. 22

T. 17 S., R. 13 E., G&SRM, Pima County, Arizona.

RECEIVED
B.L.M. AZ STATE OFFICE
OCT 15 1979
10:00 A.M.
PHOENIX, ARIZONA

MAR 29 1979

10:00 A.M.
PHOENIX, ARIZONA

Notice of Mining Location
LODE CLAIM

A MC 37872

TO ALL WHOM IT MAY CONCERN:

This Mining Claim, the name of which is the EFL
Mining Claim, situate on land belonging to the United States of America, and in which there are valuable
mineral deposits, was entered upon and located for the purpose of exploration and purchase by

Dr. E. Williams
a citizen of the United States
(Locater must insert either "A Citizen of the United States," or "Who has declared his intention to become a Citizen of the United States,"
the undersigned, on the 29th day of March, 1979

The length of this claim is 1500 feet and I claim 50 feet in
a westerly direction and 1450 feet in a northwesterly direction from
the center of the discovery shaft, at which this notice is posted, lengthwise of the claim together
with 300 feet in width of the surface grounds, on each side of the center of said
claim. The general course of the lode deposit and premises is from the east
to the west.

The claim is situated and located in the Pima Mining District, in
Pima county, in the State of Arizona, about 5500 feet
in a southwesterly direction from the Pine Tail Road No. 7
to SW cor. Sec. 15 T15 R13E. Bounded on the west
by E.C. on the north by E.F.E. and on the east by
E.F.E. lode mining claims.

The surface boundaries of the claim are marked upon the ground as follows:
Beginning at a 4" x 4" red wood post
at a point in a westerly direction 50 feet from
the discovery shaft (at which this notice is posted), being in the center of the west
end line of said claim; thence northwesterly 300 feet to a 4" x 4" post
NW corner of said claim;
thence westerly 1500 feet to a 4" x 4" post being at the
NE corner of said claim; thence southwesterly 300 feet
to a 4" x 4" post at the center of the east end of this claim;
thence southwesterly 300 feet to a 4" x 4" post, being at the
SE corner of said claim; thence westerly 1500 feet
to a 4" x 4" post at the SW corner of said claim;
thence northwesterly 300 feet to the place of beginning.

Dated and posted on the ground this 29th day of March, 1979
Jos. E. Lyons W. Williams
3/29/79 Witness Agent for Pima Mining Co. Local(s)

STATE OF ARIZONA }
COUNTY OF PIMA } ss.
I hereby certify that the within in-
strument was filed and recorded at
request of Pima Mining Co.

55961

Witness my hand and official seal
the day and year aforesaid.

IDA M. SMITH
County Recorder

By Ethel Stead
Deputy Recorder

on 1979 JUN 15 PM 4:25 at

Fee 2.00

Indexed	Photostatic Obtained	Blotted
---------	-------------------------	---------

M. Docket 4533

Page 930 BOOK 4533 PAGE 930

37855
MAP FILED IN A MC

SUPPLEMENTAL INFORMATION PERTAINING TO
THE EFO UNPATENTED LODE MINING CLAIM

1. Cyprus Pima Mining Company, whose address is P. O. Box 7187, Tucson, Arizona 85725 is the owner of this claim.

2. The BLM serial number assigned to this claim is A MC No. 37873.

3. This claim encompasses portions of the following quarter section(s) and section(s): NE/4 Sec. 15

T. 17 S., R. 13 E., G&SRM, Pima County, Arizona.

RECEIVED
B.L.M. AZ STATE OFFICE
OCT 15 1979
10:00 A.M.
PHOENIX, ARIZONA

RECEIVED
B.L.M. AZ STATE OFFICE

MAR 29 1979

10:00 A.M.
PHOENIX, ARIZONA

Notice of Mining Location
LODE CLAIM

A MC

37873

TO ALL WHOM IT MAY CONCERN:

This Mining Claim, the name of which is the EFO

Mining Claim, situate on land belonging to the United States of America, and in which there are valuable mineral deposits, was entered upon and located for the purpose of exploration and purchase by a citizen of the United States, D.R. Williams

(Locator must insert either "A Citizen of the United States," or "Who has declared his intention to become a Citizen of the United States.")
the undersigned, on the 28th day of March, 19 73

The length of this claim is 1500 feet and I claim 50 feet in a easterly direction and 1450 feet in a westerly direction from the center of the discovery shaft, at which this notice is posted, lengthwise of the claim together with 300 feet in width of the surface grounds, on each side of the center of said claim. The general course of the lode deposit and premises is from the west to the east

The claim is situated and located in the Pima Mining District, in Pima county, in the State of Arizona, about 3 1/4 miles in a southerly direction from intersection of I-19 and Pima High Road. In NW 1/4 NE 1/4 Sec 15, T.17S, R.13E. Bounded on the west by ECU, and to east by EH1 and on the south by EFO lode mining claims.

The surface boundaries of the claim are marked upon the ground as follows:
Beginning at a 4" x 4" red wood post

at a point in a easterly direction 50 feet from the discovery shaft (at which this notice is posted), being in the center of the east

end line of said claim; thence southerly 300 feet to a 4" x 4" red wood post being the SE corner of said claim; thence westerly 1500 feet to a 4" x 4" red wood post being at the SW corner of said claim; thence 300 northerly feet to a 4" x 4" red wood post the center of the west end of this claim; thence northerly 300 feet to a 4" x 4" red wood post being at the NW corner of said claim; thence easterly 1500 feet to a 4" x 4" red wood post at the NE corner of said claim; thence southerly 300 feet to the place of beginning

Dated and posted on the ground this 28th day of March, 19 73
J. Williams D.R. Williams
28-March 1973 Witness agent for Pima Mining Co. Locat-001

STATE OF ARIZONA
COUNTY OF PIMA ss.

I hereby certify that the within instrument was filed and recorded at request of Pima Mining Co.

55362

Witness my hand and official seal the day and year aforesaid.

Court Recorder

By Ethel Stout
Deputy Recorder

on _____ at _____
M. Docket 4533

Filed _____ at _____
Noted _____

37855
MAP FILED IN A MC

SUPPLEMENTAL INFORMATION PERTAINING TO
THE EFU UNPATENTED LODE MINING CLAIM

- 1. Cyprus Pima Mining Company, whose address is P. O. Box 7187, Tucson, Arizona 85725 is the owner of this claim.

- 2. The BLM serial number assigned to this claim is A MC No. 37874.

- 3. This claim encompasses portions of the following quarter section(s) and section(s): NE/4 Sec. 15
T. 17 S., R. 13 E., G&SRM, Pima County, Arizona.

RECEIVED
 B.L.M. AZ STATE OFFICE
 OCT 15 1979
 10:00 A.M.
 PHOENIX, ARIZONA

RECORDED
B.L.M. AZ STATE OFFICE

MAR 29 1979

10:00 A.M.
PHOENIX, ARIZONA

A MC 37874

Notice of Mining Location
LODE CLAIM

TO ALL WHOM IT MAY CONCERN:

This Mining Claim, the name of which is the EFU
Mining Claim, situate on land belonging to the United States of America, and in which there are valuable mineral deposits, was entered upon and located for the purpose of exploration and purchase by a citizen of the United States

Dick Williamson
(Locator must insert either "A Citizen of the United States" or "Who has declared his intention to become a Citizen of the United States.")
the undersigned, on the 25th day of March, 1973

The length of this claim is 1500 feet and 7 claim 50 feet in a easterly direction and 1450 feet in a westerly direction from the center of the discovery shaft, at which this notice is posted, lengthwise of the claim together with 300 feet in width of the surface grounds, on each side of the center of said claim. The general course of the lode deposit and premises is from the west to the east.

The claim is situated and located in the Pima Mining District, in Pima county, in the State of Arizona, about 3 1/2 miles in a southwesterly direction from intersection of S-19 and Pima Mine Road. In NW 1/4 NE 1/4 Sec 15 T 17S R 13E. Bounded on north by EFO, on south by EHO, on east by EHO, and west by PMA lode mining claims.

The surface boundaries of the claim are marked upon the ground as follows:
Beginning at a 4" x 4" reduced post

at a point in a easterly direction 50 feet from the discovery shaft (at which this notice is posted), being in the center of the east

end line of said claim; thence southwesterly 300 feet to a 4" x 4" post being the SE corner of said claim;

thence westerly 1500 feet to a 4" x 4" reduced post being at the SW corner of said claim; thence 300 northwesterly feet

to a 4" x 4" post at the center of the west end of this claim; thence northwesterly 300 feet to a 4" x 4" post being at the NW corner of said claim; thence easterly 1500 feet

to a 4" x 4" post at the NE corner of said claim; thence southwesterly 300 feet to the place of beginning.

Dated and posted on the ground this 28th day of March, 1973
Jane C. Lyane 3/28/73 Dick Williamson
Witness agent for Pima Mining Co. (locator)

STATE OF ARIZONA }
COUNTY OF PIMA } ss.
I hereby certify that the within instrument was filed and recorded at request of Pima Mining Co. 53353

Witness my hand and official seal the day and year aforesaid.
County Recorder
By Ethel Stout
Deputy Recorder

on 3/28/73 at Phoenix M. Docket 4533
Page 932 BOOK 4533 PAGE 932

37855
MAP FILED IN A MC

Indexed | Photostated | Indexed
| | | Certified

SUPPLEMENTAL INFORMATION PERTAINING TO
THE EGA UNPATENTED LODE MINING CLAIM

1. Cyprus Pima Mining Company, whose address is P. O. Box 7187, Tucson, Arizona 85725 is the owner of this claim.

2. The BLM serial number assigned to this claim is A MC No. 37875.

3. This claim encompasses portions of the following quarter section(s) and section(s): NE 1/4 Sec. 15

T. 17 S., R. 13 E., G&SRM, Pima County, Arizona.

RECEIVED
B.L.M. AZ STATE OFFICE

OCT 15 1979

10:00 A.M.
PHOENIX, ARIZONA

MAR 29 1979

10:00 A.M.
PHOENIX, ARIZONA

Notice of Mining Location
LODE CLAIM

A MC

37875

TO ALL WHOM IT MAY CONCERN:

This Mining Claim, the name of which is the EGA
Mining Claim, situate on land belonging to the United States of America, and in which there are valuable
mineral deposits, was entered upon and located for the purpose of exploration and purchase by
a citizen of the United States, D.R. Williamson

(Locater must insert either "A Citizen of the United States," or "Who has declared his intention to become a Citizen of the United States.")
the undersigned, on the 29th day of March, 19 73.

The length of this claim is 1500 feet and I claim 50 feet in
a westerly direction and 1450 feet in a westerly direction from
the center of the discovery shaft, at which this notice is posted, lengthwise of the claim together
with 300 feet in width of the surface grounds, on each side of the center of said
claim. The general course of the lode deposit and premises is from the west
to the east.

The claim is situated and located in the Pima Mining District, in
Pima county, in the State of Arizona, about 1500 feet
in a southwesterly direction from SE corner of Pima Tailings
Plot No. 7, 2nd N 1/4 Sec 15 T 17S R 13E. Bordered on the
north by ECU on the south by C.C.E. on the west by E.D.E.,
and on the east by EHU lode mining claims.

The surface boundaries of the claim are marked upon the ground as follows:

Beginning at a 4"x4" redwood post
at a point in a easterly direction 50 feet from
the discovery shaft (at which this notice is posted), being in the center of the east

end line of said claim; thence southwesterly 300 feet to a 4"x4" redwood
post, being the SE corner of said claim;
thence westerly 1500 feet to a 4"x4" redwood post being at the
SW corner of said claim; thence northwesterly 300 feet
to a 4"x4" redwood post at the center of the west end of this claim;
thence northwesterly 300 feet to a 4"x4" redwood post, being at the
NW corner of said claim; thence easterly 1500 feet
to a 4"x4" redwood post at the NE corner of said claim;
thence southerly 300 feet to the place of beginning.

Dated and posted on the ground this 29th day of March, 19 73

Samuel Smith 3/28/73 D.R. Williamson
Witness agent for Pima Mining Company Locater(s)

STATE OF ARIZONA }
COUNTY OF PIMA }

I hereby certify that the within in-
strument was filed and recorded at

request of Pima Mining Co
FEB 15 PM 4 25

on _____ at _____
M., Docket 4533

Page 933

Witness my hand and official seal
the day and year aforesaid.

IDA MAE SMYTH

County Recorder

By Ethel Stant
Deputy Recorder

Indexed Photostat Filmed
Completed U

55964

\$3.00
Fee 01-00

BOOK 4533 PAGE 933

MAP FILED IN A MC 37855

SUPPLEMENTAL INFORMATION PERTAINING TO
THE EGE UNPATENTED LODE MINING CLAIM

1. Cyprus Pima Mining Company, whose address is P. O. Box 7187, Tucson, Arizona 85725 is the owner of this claim.

2. The BLM serial number assigned to this claim is A MC No. 37876.

3. This claim encompasses portions of the following quarter section(s) and section(s): NE/4 Sec. 15

T. 17 S., R. 13 E., G&SRM, Pima County, Arizona.

RECEIVED
B.L.M. AZ STATE OFFICE
OCT 15 1979
10:00 A.M.
PHOENIX, ARIZONA

MAR 29 1979

10:00 A.M.
PHOENIX, ARIZONA

Notice of Mining Location
LODE CLAIM

A MC

37876

TO ALL WHOM IT MAY CONCERN:

This Mining Claim, the name of which is the EGC
Mining Claim, situate on land belonging to the United States of America, and in which there are valuable
mineral deposits, was entered upon and located for the purpose of exploration and purchase by
a citizen of the United States
D.R. Williamson

(Locator must insert either "A Citizen of the United States," or "Who has declared his intention to become a Citizen of the United States.")
the undersigned, on the 29th day of March, 1973

The length of this claim is 1500 feet and I claim 50 feet in
a eastwesterly direction and 1450 feet in a westerly direction from
the center of the discovery shaft, at which this notice is posted, lengthwise of the claim together
with 300 feet in width of the surface grounds, on each side of the center of said
claim. The general course of the lode deposit and premises is from the west
to the east.

The claim is situated and located in the Pima Mining District, in
Pima county, in the State of Arizona, about 2000 feet
in a southerly direction from SE corner Pima Tailings
Road No. 7. In SW/4 NE/4 Sec. 15 T17S R13E. Bounded
to the north by 56A, on the south by T.C.I., on the east by
57A and on the west by 501 lode mining claims.

The surface boundaries of the claim are marked upon the ground as follows:
Beginning at a 4"x4" redwood post

at a point in a easterly direction 50 feet from
the discovery shaft (at which this notice is posted), being in the center of the east

end line of said claim; thence southerly 300 feet to a 4"x4" redwood
post, being the SE corner of said claim;
thence westerly 1500 feet to a 4"x4" redwood post being at the
SW corner of said claim; thence northerly 300 feet
to a 4"x4" redwood post at the center of the west end of this claim;
thence westerly 1500 feet to a 4"x4" redwood post, being at the
NE corner of said claim; thence southerly 300 feet
to a 4"x4" redwood post at the NE corner of said claim;
thence southerly 300 feet to the place of beginning.

Dated and posted on the ground this 29th day of March, 1973

D.R. Williamson 3/29/73 D.R. Williamson
Witness Locator(s)

STATE OF ARIZONA
COUNTY OF PIMA } ss.

I hereby certify that the within in-
strument was filed and recorded at
request of Pima Mining Co.
1973 JUN 15 PM A 15

55965

on _____ at _____

2.00
Fee \$4.00

_____, M., Docket 4533

Page 934 BOOK 4533 PAGE 934

Witness my hand and official seal
the day and year aforesaid.

IDA MAE SMYTH
County Recorder

By Ethel Ford
Deputy Recorder

Indexed Photostat
Compared U. Filmed

37855
MAP FILED IN A MC

SUPPLEMENTAL INFORMATION PERTAINING TO
THE EG1 UNPATENTED LODE MINING CLAIM

1. Cyprus Pima Mining Company, whose address is P. O. Box 7187, Tucson, Arizona 85725 is the owner of this claim.

2. The BLM serial number assigned to this claim is A MC No. 37877.

3. This claim encompasses portions of the following quarter section(s) and section(s): NE/4 & SE/4 Sec. 15

T. 17 S., R. 13 E., G&SRM, Pima County, Arizona.

RECEIVED
B.L.M. AZ STATE OFFICE
OCT 15 1979
10:00 A.M.
PHOENIX, ARIZONA

FILED
B.L.M. AZ STATE OFFICE

MAR 29 1979

10:00 A.M.
PHOENIX, ARIZONA

3787

Notice of Mining Location
LODE CLAIM

A MC

TO ALL WHOM IT MAY CONCERN:

This Mining Claim, the name of which is the EG1

Mining Claim, situate on land belonging to the United States of America, and in which there are valuable mineral deposits, was entered upon and located for the purpose of exploration and purchase by a citizen of the United States

D. R. Williamson

(Locator must insert either "A Citizen of the United States," or "Who has declared his intention to become a Citizen of the United States.")
the undersigned, on the 29th day of March, 1973

The length of this claim is 1500 feet and I claim 50 feet in a easterly direction and 1450 feet in a westerly direction from the center of the discovery shaft, at which this notice is posted, lengthwise of the claim together with 300 feet in width of the surface grounds, on each side of the center of said claim. The general course of the lode deposit and premises is from the east to the west.

The claim is situated and located in the Pima Mining District, in

Pima county, in the State of Arizona, about 2600 feet

in a southerly direction from SE corner of Pima Tailings Pond No. 7, in NE 1/4 and SE 1/4 Sec. 15 T17S R13E, bounded on the north by E.C.C., on the south by E.G., on the west by E.D.C., and on the east by E.J.E. lode mining claims.

The surface boundaries of the claim are marked upon the ground as follows:

Beginning at a 4" x 4" red wood post

at a point in a easterly direction 50 feet from the discovery shaft (at which this notice is posted), being in the center of the east

end line of said claim; thence 300 southerly feet to a 4" x 4" red wood post

being the SE corner of said claim;

thence westerly 1500 feet to a 4" x 4" red wood post being at the

SW corner of said claim; thence northerly 300 feet

to a 4" x 4" red wood post at the center of the west end of this claim;

thence northerly 300 feet to a 4" x 4" red wood post being at the

NW corner of said claim; thence easterly 1500 feet

to a 4" x 4" red wood post at the NE corner of said claim;

thence southerly 300 feet to the place of beginning.

Dated and posted on the ground this 29th day of March, 1973

D. R. Williamson 3/28/73

D.R. Williamson

Witness

Locator(s)

STATE OF ARIZONA
COUNTY OF PIMA) ss.

I hereby certify that the within instrument was filed and recorded at request of Pima Mining Co.

55966

Witness my hand and official seal the day and year aforesaid.

IDA MAE SMYTH

County Recorder

By E. H. Stott
Deputy Recorder

on 03/15 PM 4 25 at

M. Docket 4533

\$2.00
Fee \$1.00

Indexed
Photostat
Compared

Page 935

BOOK 4533 PAGE 935

37855

MAP FILED IN A MC

SUPPLEMENTAL INFORMATION PERTAINING TO
THE EGO UNPATENTED LODE MINING CLAIM

1. Cyprus Pima Mining Company, whose address is P. O. Box 7187, Tucson, Arizona 85725 is the owner of this claim.

2. The BLM serial number assigned to this claim is A MC No. 37878.

3. This claim encompasses portions of the following quarter section(s) and section(s): SE/4 Sec. 15

T. 17 S., R. 13 E., G&SRM, Pima County, Arizona.

RECEIVED
B.L.M. AZ STATE OFFICE
OCT 15 1979
10:00 A.M.
PHOENIX, ARIZONA

MAR 29 1979

10:00 A.M.
PHOENIX, ARIZONA

37878

Notice of Mining Location
LODE CLAIM

A MC

TO ALL WHOM IT MAY CONCERN:

This Mining Claim, the name of which is the EGO

Mining Claim, situate on land belonging to the United States of America, and in which there are valuable mineral deposits, was entered upon and located for the purpose of exploration and purchase by a citizen of the United States

D.C. Williamson
(Locater must insert either "A Citizen of the United States," or "Who has declared his intention to become a Citizen of the United States.")
the undersigned, on the 29th day of March, 1973

The length of this claim is 1500 feet and I claim 50 feet in a easterly direction and 1450 feet in a westerly direction from the center of the discovery shaft, at which this notice is posted, lengthwise of the claim together with 300 feet in width of the surface grounds, on each side of the center of said claim. The general course of the lode deposit and premises is from the east to the west.

The claim is situated and located in the Pima Mining District, in Pima county, in the State of Arizona, about 3800 feet in a southerly direction from SE corner Pima Territory

Post No. 7, Tm NW/4 SE/4 Sec 15 T15 R13E.
Bound on the north by E.G., on the south by E.G., on the west by E.D. and on the east by E.H. lode

The surface boundaries of the claim are marked upon the ground as follows:

Beginning at a 4" x 4" redwood post
at a point in a easterly direction 50 feet from the discovery shaft (at which this notice is posted), being in the center of the east end line of said claim; thence southerly 300 feet to a 4" x 4" redwood post being the SE corner of said claim; thence westerly 1500 feet to a 4" x 4" redwood post being at the SW corner of said claim; thence northerly 300 feet to a 4" x 4" redwood post at the center of the west end of this claim; thence northerly 300 feet to a 4" x 4" redwood post, being at the NW corner of said claim; thence easterly 1500 feet to a 4" x 4" redwood post at the NE corner of said claim; thence southerly 300 feet to the place of beginning.

Dated and posted on the ground this 29th day of March, 1973

Arthur Douglas
March 23, 1973
Witness

NOR. Williamson
Agent for Pima Mining Co.
Locators

STATE OF ARIZONA }
COUNTY OF PIMA }

I hereby certify that the within instrument was filed and recorded at request of Pima Mining Co.

55967

Witness my hand and official seal the day and year aforesaid.

IDA RAE SMYTH
County Recorder

By Ethel Stout
Deputy Recorder

on 1973 JUN 15 PM 4 25 at

Fee 2.00
01-00

Indexed	Photostat	Filed
Completed		

M; Docket 4533

Page 936

BOOK 4533 PAGE 936

37855

MAP FILED IN A MC

65

SUPPLEMENTAL INFORMATION PERTAINING TO
THE EGU UNPATENTED LODE MINING CLAIM

1. Cyprus Pima Mining Company, whose address is P. O. Box 7187, Tucson, Arizona 85725 is the owner of this claim.

2. The BLM serial number assigned to this claim is A MC No. 37879.

3. This claim encompasses portions of the following quarter section(s) and section(s): SE/4 Sec 15
T. 17 S., R. 13 E., G&SRM, Pima County, Arizona.

RECEIVED
B.L.M. AZ STATE OFFICE
OCT 15 1979
10:00 A.M.
PHOENIX, ARIZONA

RECEIVED
B.L.M. AZ STATE OFFICE

MAR 29 1979

10:00 A.M.
PHOENIX, ARIZONA

Notice of Mining Location
LODE CLAIM

A MC 37879

TO ALL WHOM IT MAY CONCERN:

This Mining Claim, the name of which is the EGU
Mining Claim, situate on land belonging to the United States of America, and in which there are valuable
mineral deposits, was entered upon and located for the purpose of exploration and purchase by

D.R. Williamson
a citizen of the United States.

(Locator must insert either "A Citizen of the United States," or "Who has declared his intention to become a Citizen of the United States.")
the undersigned, on the 29th day of March, 1973

The length of this claim is 1500 feet and 7 claim 50 feet in
a east direction and 1450 feet in a westerly direction from
the center of the discovery shaft, at which this notice is posted, lengthwise of the claim together
with 300 feet in width of the surface grounds, on each side of the center of said
claim. The general course of the lode deposit and premises is from the east
to the west.

The claim is situated and located in the Pima Mining District, in
Pima county, in the State of Arizona, about 4000 feet
in a Westerly direction from SE. cor Pima Tailings Pond No. 7
NW 1/4 Sec 15 T 17S R 13E. Bounded on north by
EGU, on south by EHA, on east by ESO and on west by
EFA lode mining claims.

The surface boundaries of the claim are marked upon the ground as follows:
Beginning at a 4"x4" redwood post
at a point in a east direction 50 feet from
the discovery shaft (at which this notice is posted), being in the center of the east

end line of said claim; thence westerly 300 feet to a 4"x4" post
being the SE corner of said claim;
thence westerly 1500 feet to a 4"x4" redwood post being at the
SW corner of said claim; thence westerly 300 feet
to a 4"x4" post at the center of the west end of this claim;
thence westerly 300 feet to a 4"x4" post being at the
NW corner of said claim; thence easterly 1500 feet
to a 4"x4" redwood post at the NE corner of said claim;
thence easterly 300 feet to the place of beginning.

Dated and posted on the ground this 29 day of March, 1973
Arthur Angler D.R. Williamson
March 29, 1973 Agent for Pima Mining Co
Witness Locator(s)

STATE OF ARIZONA
COUNTY OF PIMA ss.
I hereby certify that the within in-
strument was filed and recorded at
request of Pima Mining Co

Witness my hand and official seal
the day and year aforesaid.
IDA MAE SMYTH County Recorder
By Ethel Stout Deputy Recorder

on 1973 JUN 15 PM 4 25 at
M. Docket 4533

55968
\$2.00
Fee 0.00

Indexed	Photostat	Filed
Completed	Completed	Completed

37855
MAP FILED IN A MC

SUPPLEMENTAL INFORMATION PERTAINING TO
THE EHA UNPATENTED LODE MINING CLAIM

1. Cyprus Pima Mining Company, whose address is P. O. Box 7187, Tucson, Arizona 85725 is the owner of this claim.

2. The BLM serial number assigned to this claim is A MC No. 37880 .

3. This claim encompasses portions of the following quarter section(s) and section(s): SE/4 Sec. 15

T. 17 S., R. 13 E., G&SRM, Pima County, Arizona.

RECEIVED
B.L.M. AZ STATE OFFICE
OCT 15 1979
10:00 A.M.
PHOENIX, ARIZONA

RECEIVED
B.L.M. AZ STATE OFFICE

MAR 29 1979

10:00 A.M.
PHOENIX, ARIZONA

37855

Notice of Mining Location
LODE CLAIM

TO ALL WHOM IT MAY CONCERN:

EHA A MC

This Mining Claim, the name of which is the EUP

Mining Claim, situate on land belonging to the United States of America, and in which there are valuable mineral deposits, was entered upon and located for the purpose of exploration and purchase by

D.R. Williamson

a citizen of the United States
(Locater must insert either "A Citizen of the United States," or "Who has declared his intention to become a Citizen of the United States.")
the undersigned, on the 29th day of March, 1973

The length of this claim is 1500 feet and 50 feet in a west direction and 1450 feet in a west direction from the center of the discovery shaft, at which this notice is posted, lengthwise of the claim together with 300 feet in width of the surface grounds, on each side of the center of said claim. The general course of the lode deposit and premises is from the east to the west.

The claim is situated and located in the Pima Mining District, in Pima county, in the State of Arizona, about 4500 feet

in a south direction from St. V. Pina Tail Pond No. 7
bounded on the north by EGO, on the south by FHE
on the west by SSE and on the east by ESW lode
mining claims.

The surface boundaries of the claim are marked upon the ground as follows:

Beginning at a 4" x 4" redwood post
at a point in a west direction 50 feet from the discovery shaft (at which this notice is posted), being in the center of the east

end line of said claim; thence south 300 feet to a 4" x 4" post being the SE corner of said claim; thence west 1500 feet to a 4" x 4" redwood post being at the SW corner of said claim; thence north 300 feet to a 4" x 4" redwood post at the center of the west end of this claim; thence north 700 feet to a 4" x 4" redwood post, being at the NN corner of said claim; thence east 1500 feet to a 4" x 4" redwood post at the NE corner of said claim; thence south 300 feet to the place of beginning.

Dated and posted on the ground this 29th day of March, 1973
D.R. Williamson
29 March 29, 1973 Witness D.R. Williamson
Locator(s)

STATE OF ARIZONA }
COUNTY OF PIMA }

I hereby certify that the within instrument was filed and recorded at request of Pima Mining Co. 55969

Witness my hand and official seal the day and year aforesaid.

IDA MAE SMYTH
County Recorder

By Ethel Stant
Deputy Recorder

1973 JUN 15 PM 4 25
on _____ at _____
N., Docket 4533

Indexed	Photostat Compared	Blotted
---------	--------------------	---------

37855
MAP FILED IN A MC

SUPPLEMENTAL INFORMATION PERTAINING TO
THE EHE UNPATENTED LODE MINING CLAIM

1. Cyprus Pima Mining Company, whose address is P. O. Box 7187, Tucson, Arizona 85725 is the owner of this claim.

2. The BLM serial number assigned to this claim is A MC No. 37881.

3. This claim encompasses portions of the following quarter section(s) and section(s): SE/4 SEC 15 ; NE/4 SEC 22

T. 17 S., R. 13 E., G&SRM, Pima County, Arizona.

RECEIVED
B.L.M. AZ STATE OFFICE
OCT 15 1979
10:00 A.M.
PHOENIX, ARIZONA

MAR 29 1979

10:00 A.M. PHOENIX, ARIZONA

Notice of Mining Location
LODE CLAIM

A MC

37881

TO ALL WHOM IT MAY CONCERN:

This Mining Claim, the name of which is the EHE
Mining Claim, situate on land belonging to the United States of America, and in which there are valuable mineral deposits, was entered upon and located for the purpose of exploration and purchase by D.R. Williamson
a citizen of the United States
(Locater must insert either "A Citizen of the United States," or "Who has declared his intention to become a Citizen of the United States.")
the undersigned, on the 29th day of March, 1973
The length of this claim is 1500 feet and J claim 50 feet in a westerly direction and 1450 feet in a westerly direction from the center of the discovery shaft, at which this notice is posted, lengthwise of the claim together with 300 feet in width of the surface grounds, on each side of the center of said claim. The general course of the lode deposit and premises is from the east to the west.

The claim is situated and located in the Pima Mining District, in Pima county, in the State of Arizona, about one mile in a southerly direction from SE. cor Pima Tail Pond No. 7 Sec 15 T17S R13E Bounded on the north by EHA, on the west by EF1 and on the east by EKA lode mining claims.

The surface boundaries of the claim are marked upon the ground as follows:
Beginning at 4" x 4" redwood post
at a point in a westerly direction 50 feet from the discovery shaft (at which this notice is posted), being in the center of the east end line of said claim; thence southerly 300 feet to a 4" x 4" post, being the SE corner of said claim; thence westerly 1500 feet to a 4" x 4" post being at the SW corner of said claim; thence northerly 300 feet to a 4" x 4" post at the center of the west end of this claim; thence northerly 300 feet to a 4" x 4" post, being at the NW corner of said claim; thence easterly 1500 feet to a 4" x 4" post at the NE corner of said claim; thence southerly 300 feet to the place of beginning.

Dated and posted on the ground this 29th day of March, 1973
Joe E. Lyons NOR Williamson
March 29, 73 Witness agent for Pima Mining Co. Local(s)

STATE OF ARIZONA }
COUNTY OF PIMA } ss.
I hereby certify that the within instrument was filed and recorded at request of Pima Mining Co.

55970

Witness my hand and official seal the day and year aforesaid.

IDA MAE SMYTH
County Recorder

By Esther Stout
Deputy Recorder

on 1973 JUN 15 PIA 4 25 at
M. Docket 4533

\$2.00
Fee 0.00

Indexed	Photostat Compared	Blotted
---------	--------------------	---------

37855
MAP FILED IN A MC

(60)

SUPPLEMENTAL INFORMATION PERTAINING TO
THE EH/ UNPATENTED LODE MINING CLAIM

1. Cyprus Pima Mining Company, whose address is P. O. Box 7187, Tucson, Arizona 85725 is the owner of this claim.

2. The BLM serial number assigned to this claim is A MC No. 37882.

3. This claim encompasses portions of the following quarter section(s) and section(s): NE/4 Sec 15 ; NW/4 Sec. 14
T. 17 S., R. 13 E., G&SRM, Pima County, Arizona.

RECEIVED
B.L.M. AZ STATE OFFICE
OCT 15 1979
10:00 A.M.
PHOENIX, ARIZONA

RECEIVED
B.L.M. AZ STATE OFFICE

MAR 29 1979

10:00 A.M.
PHOENIX, ARIZONA

37882

A MC

Notice of Mining Location
LODE CLAIM

TO ALL WHOM IT MAY CONCERN:

This Mining Claim, the name of which is the EHI
Mining Claim, situate on land belonging to the United States of America, and in which there are valuable
mineral deposits, was entered upon and located for the purpose of exploration and purchase by
a citizen of the United States, P.R. Williamson

(Locators must insert either "A Citizen of the United States," or "Who has declared his intention to become a Citizen of the United States")
the undersigned, on the 28th day of March, 1973

The length of this claim is 1500 feet and I claim 50 feet in
a N. Slightly direction and 1450 feet in a easterly direction from
the center of the discovery shaft, at which this notice is posted, lengthwise of the claim together
with 300 feet in width of the surface grounds, on each side of the center of said
claim. The general course of the lode deposit and premises is from the west
to the east

The claim is situated and located in the Pima Mining District, in
Pima county, in the State of Arizona, about three miles
in a S. Slightly direction from intersection of I-19 and
Pima Mine Road, on the NE 1/4 of Sec 15 and NW 1/4 NW 1/4
Sec 14 T17S R13E. Bounded on the north in part by ACO
late mining claims, on the west by EFO and on the east by ERE
late mining claims.

The surface boundaries of the claim are marked upon the ground as follows:
Beginning at a 4" x 4" redwood post marked by

at a point in a westerly direction 50 feet from
the discovery shaft (at which this notice is posted), being in the center of the west

end line of said claim; thence 300 northerly feet to a 4" x 4" redwood

post, being the NW corner of said claim;
(City witness post)
thence easterly 150 feet to a 4" x 4" redwood post (by witness) being at the

NE corner of said claim; thence easterly 300 feet
to a 4" x 4" redwood post at the center of the east end of this claim;

thence southerly 300 feet to a 4" x 4" redwood post, being at the
SE corner of said claim; thence westerly 1500 feet

to a 4" x 4" redwood post at the SW corner of said claim;
thence northerly 300 feet to the place of beginning.

Dated and posted on the ground this 28th day of March, 1973

J. O. Whalen P.R. Williamson
28 Mar 1973 Witness agent for Pima Mining Co. Locator(s)

STATE OF ARIZONA
COUNTY OF Pima ss.

I hereby certify that the within in-
strument was filed and recorded at
request of Pima Mining Co.

55971

Witness my hand and official seal
the day and year aforesaid

County Recorder
By Ethel Stout
Deputy Recorder

on _____ at _____
_____ M., Docket 4533
Page 940

2.00
Fee

Indexed Photostat Blotted
Compared

37855

MAP FILED IN A MC

SUPPLEMENTAL INFORMATION PERTAINING TO
THE EHO UNPATENTED LODE MINING CLAIM

1. Cyprus Pima Mining Company, whose address is P. O. Box 7187, Tucson, Arizona 85725 is the owner of this claim.

2. The BLM serial number assigned to this claim is A MC No. 37883.

3. This claim encompasses portions of the following quarter section(s) and section(s): NE/4 Sec. 15 ; NW/4 Sec. 14
T. 17 S., R. 13 E., G&SRM, Pima County, Arizona.

RECEIVED
B.L.M. AZ STATE OFFICE
OCT 15 1979
10:00 A.M.
PHOENIX

RECEIVED
B.L.M. AZ STATE OFFICE

MAR 29 1979

10:00 A.M.
PHOENIX, ARIZONA

A MC 37883

Notice of Mining Location
LODE CLAIM

TO ALL WHOM IT MAY CONCERN:

This Mining Claim, the name of which is the EHO
Mining Claim, situate on land belonging to the United States of America, and in which there are valuable
mineral deposits, was entered upon and located for the purpose of exploration and purchase by
a citizen of the United States, Dr. Williams

(Locator must insert either "A Citizen of the United States" or "Who has declared his intention to become a Citizen of the United States.")
the undersigned, on the 28th day of March, 1973

The length of this claim is 1500 feet and E claim 50 feet in
a westerly direction and 1450 feet in a easterly direction from
the center of the discovery shaft, at which this notice is posted, lengthwise of the claim together
with 300 feet in width of the surface grounds, on each side of the center of said
claim. The general course of the lode deposit and premises is from the west
to the east

The claim is situated and located in the Pima Mining District, in
Pima county, in the State of Arizona, about 3 1/2 miles
in a southerly direction from intersection of I-19 and
Pima Mine Rd. In NW 1/4 Sec 15 and NW 1/4 Sec 14 T17S
R13E. Bounded on the north by E.H.I, on the south by
E.H.U, on the west by E.F.U and on the east by E.K.I
lode mining claims.

The surface boundaries of the claim are marked upon the ground as follows:

Beginning at a 4" x 4" redwood post
at a point in a westerly direction 50 feet from
the discovery shaft (at which this notice is posted), being in the center of the west
end line of said claim; thence 300 northerly feet to a 4" x 4" post
being the NW corner of said claim;
thence westerly 1500 feet to a 4" x 4" redwood post being at the
NE corner of said claim; thence southerly 300 feet
to a 4" x 4" post at the center of the east end of this claim;
thence southerly 300 feet to a 4" x 4" post being at the
SE corner of said claim; thence westerly 1500 feet
to a 4" x 4" post at the SW corner of said claim;
thence northerly 300 feet to the place of beginning.

Dated and posted on the ground this 28 day of March, 1973

J.O. Whalen Dr. Williams
28 Mar 73 Witness Agent for Pima Mining Co. (Locator(s))

STATE OF ARIZONA
COUNTY OF PIMA ss.

I hereby certify that the within in-
strument was filed and recorded at
request of Pima Mining Co.

55972

Witness my hand and official seal
the day and year of aforesaid.

County Recorder

By Ethel Stout
Deputy Recorder

on _____ at _____
M. Docket 4533

Fee \$1.00

Indexed Photostat Blotted
Compared

Page 941 BOOK 4533 PAGE 941

37855
MAP FILED IN A MC

SUPPLEMENTAL INFORMATION PERTAINING TO
THE EHU UNPATENTED LODE MINING CLAIM

1. Cyprus Pima Mining Company, whose address is P. O. Box 7187, Tucson, Arizona 85725 is the owner of this claim.

2. The BLM serial number assigned to this claim is A MC No. 37884.

3. This claim encompasses portions of the following quarter section(s) and section(s): NE/4 Sec. 15 and NW/4 Sec. 14
T. 17 S., R. 13 E., G&SRM, Pima County, Arizona.

RECEIVED
B.L.M. AZ STATE OFFICE
OCT 15 1979
10:00 A.M.
PHOENIX, ARIZONA

RECORDED
B.L.M. AZ STATE OFFICE

MAR 29 1979

10:00 A.M.
PHOENIX, ARIZONA

37884

A MC

Notice of Mining Location
LODE CLAIM

TO ALL WHOM IT MAY CONCERN:

This Mining Claim, the name of which is the EHL

Mining Claim, situate on land belonging to the United States of America, and in which there are valuable mineral deposits, was entered upon and located for the purpose of exploration and purchase by a citizen of the United States, P.R. Williams

(Locator must insert either "A Citizen of the United States," or "Who has declared his intention to become a Citizen of the United States.")
the undersigned, on the 29th day of March, 1979

The length of this claim is 1500 feet and I claim 50 feet in a westerly direction and 1450 feet in a easterly direction from the center of the discovery shaft, at which this notice is posted, lengthwise of the claim together with 300 feet in width of the surface grounds, on each side of the center of said claim. The general course of the lode deposit and premises is from the east to the west.

The claim is situated and located in the Pima Mining District, in Pima county, in the State of Arizona, about 1500 feet in a southwesterly direction from the SE corner of Pima's Pitings Pond No. 7, T4 N4 S. 15 T17S R13E, Bounded on the north by EHL, on the south by EJA, on the west by EGA, and on the east by EKO lode mining claim

The surface boundaries of the claim are marked upon the ground as follows:
Beginning at a 4"x4" redwood post
at a point in a westerly direction 50 feet from the discovery shaft (at which this notice is posted), being in the center of the west end line of said claim; thence northwesterly 300 feet to a 4"x4" redwood post being the NN corner of said claim; thence westerly 1500 feet to a 4"x4" redwood post being at the NE corner of said claim; thence southwesterly 300 feet to a 4"x4" redwood post at the center of the east end of this claim; thence southwesterly 300 feet to a 4"x4" redwood post being at the SE corner of said claim; thence westerly 1500 feet to a 4"x4" redwood post at the SW corner of said claim; thence northwesterly 300 feet to the place of beginning.

Dated and posted on the ground this 29th day of March, 1979
Donna Smith 3/25/79 NAR Williams
Witness aged for Pima Mining Co Locator(s)

STATE OF ARIZONA
COUNTY OF PIMA
I hereby certify that the within instrument was filed and recorded at request of Pima Mining Co

Witness my hand and official seal the day and year aforesaid.
IDA MAE SMYTH
County Recorder
By Ethel Stout
Deputy Recorder

1973 JUN 15 PM 4 26
on _____ at _____
M., Docket 4533
Page 942

55973
\$200
Fee \$100

Indexed	Photostat Compared	Blotted
---------	--------------------	---------

BOOK 4533 PAGE 942

37855
MAP FILED IN A MC

SUPPLEMENTAL INFORMATION PERTAINING TO
THE EJA UNPATENTED LODE MINING CLAIM

1. Cyprus Pima Mining Company, whose address is P. O. Box 7187, Tucson, Arizona 85725 is the owner of this claim.

2. The BLM serial number assigned to this claim is A MC No. 37885.

3. This claim encompasses portions of the following quarter section(s) and section(s): NE 1/4 Sec. 15 and NW 1/4 Sec. 14
T. 17 S., R. 13 E., G&SRM, Pima County, Arizona.

RECEIVED
B.L.M. AZ STATE OFFICE
OCT 15 1979
10:00 A.M.
PHOENIX, ARIZONA

MAR 29 1979

10:00 A.M.
PHOENIX, ARIZONA

AMC 37885

Notice of Mining Location
LODE CLAIM

TO ALL WHOM IT MAY CONCERN:

This Mining Claim, the name of which is the EJA
Mining Claim, situate on land belonging to the United States of America, and in which there are valuable
mineral deposits, was entered upon and located for the purpose of exploration and purchase by
a citizen of the United States

D.R. Williamson
(Locator must insert either "A Citizen of the United States" or "Who has declared his intention to become a Citizen of the United States.")
the undersigned, on the 29th day of March, 19 73

The length of this claim is 1500 feet and I claim 50 feet in
a westerly direction and 1450 feet in a easterly direction from
the center of the discovery shaft, at which this notice is posted, lengthwise of the claim together
with 300 feet in width of the surface grounds, on each side of the center of said
claim. The general course of the lode deposit and premises is from the east
to the west.

The claim is situated and located in the Pima Mining District, in
Pima county, in the State of Arizona, about 2200
in a southwesterly direction from SE cor. Pima Tailings Pond
No. 7, Twp SE 1/4 NE 1/4 Sec. 15, T17S R13E, Banded
one north by ENU, on the south by EJE, on the east by
ERU and on the west by EGE lode mining claims.

The surface boundaries of the claim are marked upon the ground as follows:
Beginning at 4"x4" red wood post

at a point in a westerly direction 50 feet from
the discovery shaft (at which this notice is posted), being in the center of the west

end line of said claim; thence northwesterly 300 feet to a 4"x4" post
NW corner of said claim;
thence easterly 1500 feet to a 4"x4" redwood post being at the
NE corner of said claim; thence southwesterly 300 feet
to a 4"x4" redwood post at the center of the east end of this claim;
thence southerly 300 feet to a 4"x4" redwood post, being at the
SE corner of said claim; thence westerly 1500 feet
to a 4"x4" redwood post at the SW corner of said claim;
thence northwesterly 300 feet to the place of beginning.

Dated and posted on the ground this 29th day of March, 19 73
Dawson Witness D.R. Williamson Locator(s)
3/29/73 Agent for Pima Mining Co.

STATE OF ARIZONA }
COUNTY OF PIMA } ss.
I hereby certify that the within in-
strument was filed and recorded at
request of Pima Mining Co.
1973 JUN 15 PM 4 26

55974

Witness my hand and official seal
the day and year aforesaid.
IDA MAE SMYTH
County Recorder
By Ethel Stout
Deputy Recorder

on _____ at _____
M. Docket 4533
Page 943

#900
Fee \$1.00
BOOK 4533 PAGE 943

Indexed	Photostat Compared	Filed
	COU	

MAP FILED IN A MC 37855

SUPPLEMENTAL INFORMATION PERTAINING TO
THE EJE UNPATENTED LODE MINING CLAIM

1. Cyprus Pima Mining Company, whose address is P. O. Box 7187, Tucson, Arizona 85725 is the owner of this claim.

2. The BLM serial number assigned to this claim is A MC No. 37886.

3. This claim encompasses portions of the following quarter section(s) and section(s): NE/4 and SE/4 Sec 15 ; NW/4 and SW/4 Sec. 14
T. 17 S., R. 13 E., G&SRM, Pima County, Arizona.

*update
5-11-80
af*

RECEIVED
B.L.M. AZ STATE OFFICE
OCT 15 1979
10:00 A.M.
PHOENIX, ARIZONA

RECEIVED
B.L.M. AZ STATE OFFICE

MAR 29 1979

10:00 A.M.
PHOENIX, ARIZONA

A MC 37886

Notice of Mining Location
LODE CLAIM

TO ALL WHOM IT MAY CONCERN:

This Mining Claim, the name of which is the EJE

Mining Claim, situate on land belonging to the United States of America, and in which there are valuable mineral deposits, was entered upon and located for the purpose of exploration and purchase by

a citizen of the United States

D.R. Williamson

(Locater must insert either "A Citizen of the United States," or "Who has declared his intention to become a Citizen of the United States.")
the undersigned, on the 29th day of March, 1973

The length of this claim is 1500 feet and I claim 50 feet in a westerly direction and 1450 feet in a easterly direction from the center of the discovery shaft, at which this notice is posted, lengthwise of the claim together with 300 feet in width of the surface grounds, on each side of the center of said claim. The general course of the lode deposit and premises is from the east to the west.

The claim is situated and located in the Pima Mining District, in Pima county, in the State of Arizona, about 3000 feet

in a Southwesterly direction from SE corner Pima Tailings Plant No. 7, Twp NCL and SE 1/4 Sec. 15 T17S R13E, bounded on the north by EJA, on the south by EJI, on the east by ELA, on the west by EEI lode mining claims.

The surface boundaries of the claim are marked upon the ground as follows:

Beginning at 4" x 4" red wood post

at a point in a westerly direction 50 feet from the discovery shaft (at which this notice is posted), being in the center of the WEST

end line of said claim; thence Northerly 300 feet to a 4" x 4" red wood post being the NW corner of said claim;

thence westerly 1500 feet to a 4" x 4" red wood post being at the NE corner of said claim; thence Southerly 300 feet

to a 4" x 4" red wood post at the center of the east end of this claim; thence Southerly 300 feet to a 4" x 4" red wood post being at the SE corner of said claim; thence westerly 1500 feet

to a 4" x 4" red wood post at the SW corner of said claim; thence Northerly 300 feet to the place of beginning.

Dated and posted on the ground this 29th day of March, 1973

Samuel Hunt 3/29/73

D.R. Williamson

Witness

Locater(s)

STATE OF ARIZONA
COUNTY OF PIMA

I hereby certify that the within instrument was filed and recorded at request of Pima Mining Co

55975

Witness my hand and official seal the day and year aforesaid.

IDA MAE SMYTH

County Recorder

By Ethel Stout
Deputy Recorder

MAR 15 PM 4 26

\$2.00
Fee 94-00

Indexed Photostat Blotted
Compared Copy

N. Docket 4533

Page 944

BOOK 4533 PAGE 944

37759
MAP FILED IN A MC

SUPPLEMENTAL INFORMATION PERTAINING TO
THE EJI UNPATENTED LODE MINING CLAIM

1. Cyprus Pima Mining Company, whose address is P. O. Box 7187, Tucson, Arizona 85725 is the owner of this claim.

2. The BLM serial number assigned to this claim is A MC No. 37887.

3. This claim encompasses portions of the following quarter section(s) and section(s): SE/4 Sec. 15 and SW/4 Sec. 14
T. 17 S., R. 13 E., G&SRM, Pima County, Arizona.

RECEIVED
B.L.M. AZ STATE OFFICE
OCT 15 1979
10:00 A.M.
PHOENIX, ARIZONA

FEDERAL
B.L.M. AZ STATE OFFICE

MAY 29 1973

10:00 A.M.
PHOENIX, ARIZONA

AMC 37887

Notice of Mining Location
LODE CLAIM

TO ALL WHOM IT MAY CONCERN:

This Mining Claim, the name of which is the EVI
Mining Claim, situate on land belonging to the United States of America, and in which there are valuable
mineral deposits, was entered upon and located for the purpose of exploration and purchase by
a citizen of the United States
D.R. Williamson

(Locator must insert either "A Citizen of the United States," or "Who has declared his intention to become a Citizen of the United States.")
the undersigned, on the 29th day of March, 1973

The length of this claim is 1500 feet and E claim 50 feet in
a westerly direction and 1450 feet in a easterly direction from
the center of the discovery shaft, at which this notice is posted, lengthwise of the claim together
with 300 feet in width of the surface grounds, on each side of the center of said
claim. The general course of the lode deposit and premises is from the east
to the west.

The claim is situated and located in the Pima Mining District, in
Pima county, in the State of Arizona, about 3000 feet
in a southeasterly direction from SE corner Pima Trails
Tract No. 7, in NW 1/4 SE 1/4 Sec. 15 T17N R13E.
Bounded on the north by ESE, on the south by ESO,
on the west by EEO and on the east by EEE
lode mining claims.

The surface boundaries of the claim are marked upon the ground as follows:
Beginning at 4" x 4" red wood post

at a point in a westerly direction 50 feet from
the discovery shaft (at which this notice is posted), being in the center of the WEST

end line of said claim; thence northwesterly 300 feet to a 4" x 4" post
, being the NW corner of said claim;
thence westerly 1500 feet to a 4" x 4" red wood post being at the
NE corner of said claim; thence southerly 300 feet
to a 4" x 4" post at the center of the east end of this claim;
thence southerly 300 feet to a 4" x 4" red wood post, being at the
SE corner of said claim; thence westerly 1500 feet
to a 4" x 4" red wood post at the SEW corner of said claim;
thence northwesterly 300 feet to the place of beginning.

Dated and posted on the ground this 29th day of March, 1973

Arthur Douglas D.R. Williamson
March 29, 1973 Agent for Pima Mining Co.
Witness Locator(s)

STATE OF ARIZONA }
COUNTY OF PIMA } ss.

I hereby certify that the within in-
strument was filed and recorded at
request of Pima Mining Co.

55976

Witness my hand and official seal
the day and year aforesaid.

IDA MAE SMYTH

County Recorder

By Ethel Stout
Deputy Recorder

1973 JUN 15 PM 4 26 at

\$2.00
Fee 07-00

Indexed	Photostat Compared	Blotted
	COU	

Page 945
M. Docket 4533

BOOK 4533 PAGE 945

37855
MAP FILED IN A MC

SUPPLEMENTAL INFORMATION PERTAINING TO
THE EVO UNPATENTED LODE MINING CLAIM

1. Cyprus Pima Mining Company, whose address is P. O. Box 7187, Tucson, Arizona 85725 is the owner of this claim.

2. The BLM serial number assigned to this claim is A MC No. 37888.

3. This claim encompasses portions of the following quarter section(s) and section(s): SE/4 Sec 15 and SW/4 Sec. 14
T. 17 S., R. 13 E., G&SRM, Pima County, Arizona.

RECEIVED
B.L.M. AZ STATE OFFICE
OCT 15 1979
10:00 A.M.
PHOENIX, ARIZONA

RECEIVED
B.L.M. AZ STATE OFFICE

MAR 29 1979

10:00 A.M.
PHOENIX, ARIZONA

A MC 37858

Notice of Mining Location
LODE CLAIM

TO ALL WHOM IT MAY CONCERN:

This Mining Claim, the name of which is the EJO

Mining Claim, situate on land belonging to the United States of America, and in which there are valuable mineral deposits, was entered upon and located for the purpose of exploration and purchase by

D.R. Williamson

a citizen of the United States

(Lodger must insert either "A Citizen of the United States" or "Who has declared his intention to become a Citizen of the United States.")
the undersigned, on the 29th day of March, 1973

The length of this claim is 1500 feet and I claim 50 feet in a westwardly direction and 1450 feet in a eastwardly direction from the center of the discovery shaft, at which this notice is posted, lengthwise of the claim together with 300 feet in width of the surface grounds, on each side of the center of said claim. The general course of the lode deposit and premises is from the east to the west.

The claim is situated and located in the Pima Mining District, in Pima county, in the State of Arizona, about 4200 feet

in a southwardly direction from SE cor Pima Tail Pond No 7 NE 1/4 Sec 15 Bounded on north by E-S-L, on south by E-J-V on east by E-H and on west by E-G-V lode mining claims.

The surface boundaries of the claim are marked upon the ground as follows:
Beginning at a 4" x 4" redwood post

at a point in a westwardly direction 50 feet from the discovery shaft (at which this notice is posted), being in the center of the WEST end line of said claim; thence northwardly 300 feet to a 4" x 4" redwood post, being the NW corner of said claim; thence eastwardly 1500 feet to a 4" x 4" redwood post being at the NE corner of said claim; thence southwardly 300 feet to a 4" x 4" redwood post at the center of the east end of this claim; thence southwardly 300 feet to a 4" x 4" redwood post being at the SE corner of said claim; thence southwardly 1800 feet to a 4" x 4" redwood post at the SW corner of said claim; thence northwardly 300 feet to the place of beginning.

Dated and posted on the ground this 29th day of March, 1973
Margaret M. Minkler D.R. Williamson
March 29, 1973 agent for Pima Mining Co.
Witness Local(s)

STATE OF ARIZONA }
COUNTY OF PIMA } ss.
I hereby certify that the within instrument was filed and recorded at request of Pima Mining Co.

55977

Witness my hand and official seal the day and year aforesaid.
IDA MAE SMYTH
County Recorder
By Ethel Stewart
Deputy Recorder

1973 JUN 15 PM 4:26 at

#200
Fee \$100

Indexed	Photostat Compared	Blotted
---------	--------------------	---------

M. Docket 4533
Page 946 BOOK 4533 PAGE 946

MAP FILED IN A MC 37855

(75)

SUPPLEMENTAL INFORMATION PERTAINING TO
THE EJU UNPATENTED LODE MINING CLAIM

1. Cyprus Pima Mining Company, whose address is P. O. Box 7187, Tucson, Arizona 85725 is the owner of this claim.

2. The BLM serial number assigned to this claim is A MC No. 37889.

3. This claim encompasses portions of the following quarter section(s) and section(s): SE/4 Sec. 15 and SW/4 Sec. 14
T. 17 S., R. 13 E., G&SRM, Pima County, Arizona.

RECEIVED
B.L.M. AZ STATE OFFICE
OCT 15 1979
10:00 A.M.
PHOENIX, ARIZONA

RECORDED
B.L.M. AZ STATE OFFICE

MAR 29 1979

10:00 A.M.
PHOENIX, ARIZONA

37889

A MC

Notice of Mining Location
LODE CLAIM

TO ALL WHOM IT MAY CONCERN:

This Mining Claim, the name of which is the EVU

Mining Claim, situate on land belonging to the United States of America, and in which there are valuable mineral deposits, was entered upon and located for the purpose of exploration and purchase by

D.R. Williamson

a citizen of the United States

(Locater must insert either "A Citizen of the United States" or "Who has declared his intention to become a Citizen of the United States.")
the undersigned, on the 29th day of March, 19 73

The length of this claim is 1500 feet and I claim 50 feet in a westerly direction and 1450 feet in a easterly direction from the center of the discovery shaft, at which this notice is posted, lengthwise of the claim together with 300 feet in width of the surface grounds, on each side of the center of said claim. The general course of the lode deposit and premises is from the east to the west.

The claim is situated and located in the Pima Mining District, in Pima county, in the State of Arizona, about 4500 feet

in a southwesterly direction from SE. cor. Pima Tail Pond No. 7
Boundary N by E.S.C. on S by E.A.A. on east by
E.L.O. on west by E.H.A. lode mining claims. See
SE/4 Sec. 15 T19S R13E

The surface boundaries of the claim are marked upon the ground as follows:

Beginning at 4" x 4" redwood post
at a point in a westerly direction 50 feet from the discovery shaft (at which this notice is posted), being in the center of the west

end line of said claim; thence northwesterly 300 feet to a 4" x 4" post
being the NW corner of said claim;
thence southwesterly 1500 feet to a 4" x 4" redwood post being at the NE corner of said claim; thence southwesterly 300 feet to a 4" x 4" redwood post at the center of the east end of this claim; thence southwesterly 300 feet to a 4" x 4" redwood post, being at the SE corner of said claim; thence westerly 1500 feet to a 4" x 4" redwood post at the SW corner of said claim; thence northwesterly 300 feet to the place of beginning.

Dated and posted on the ground this 29th day of March, 19 73

Arthur Douglas
March 29, 1973
Witness

D.R. Williamson
agent for Pima Mining Co.
Locator(s)

STATE OF ARIZONA
COUNTY OF PIMA

I hereby certify that the within instrument was filed and recorded at request of Pima Mining Co.
on March 15 at PM 4 26

55978

Witness my hand and official seal the day and year aforesaid.

IDA MAE SMYTH
County Recorder

By Ethel Stout
Deputy Recorder

at _____
M. Docket 4533
Page 947

BOOK 4533 PAGE 947

Indexed _____
Photostat Compared _____
Blotted _____

37855
MAP FILED IN A MC

76

SUPPLEMENTAL INFORMATION PERTAINING TO
THE EKA UNPATENTED LODE MINING CLAIM

1. Cyprus Pima Mining Company, whose address is P. O. Box 7187, Tucson, Arizona 85725 is the owner of this claim.

2. The BLM serial number assigned to this claim is A MC No. 37890.

3. This claim encompasses portions of the following quarter section(s) and section(s): SE/4 Sec 15, SW/4 Sec 14, NW/4 Sec 23 and NE/4 Sec 22
T. 17 S., R. 13 E., G&SRM, Pima County, Arizona.

RECEIVED
B.L.M. AZ STATE OFFICE

OCT 15 1979

10:00 A.M.
PHOENIX, ARIZONA

RECEIVED
B.L.M. AZ STATE OFFICE

MAR 29 1979

10:00 A.M.
PHOENIX, ARIZONA

37890

A MC

Notice of Mining Location
LODE CLAIM

TO ALL WHOM IT MAY CONCERN:

This Mining Claim, the name of which is the EKA

Mining Claim, situate on land belonging to the United States of America, and in which there are valuable mineral deposits, was entered upon and located for the purpose of exploration and purchase by

D.R. Williamson

a citizen of the United States

the undersigned, on the 29th day of March, 1973

The length of this claim is 1500 feet and 1/2 claim 50 feet in a westerly direction and 1450 feet in a westerly direction from the center of the discovery shaft, at which this notice is posted, lengthwise of the claim together with 300 feet in width of the surface grounds, on each side of the center of said claim. The general course of the lode deposit and premises is from the east to the west.

The claim is situated and located in the Pima Mining District, in

Pima county, in the State of Arizona, about one mile

in a Southerly direction from St. Cor Pima Tail Post No. 7
To S 1/4 S 1/4 Sec. 15 T 17S R 13E. Bounded
on north by E.L.C. on east by E.L.C. and on west by
E.H.C. lode mining claims.

The surface boundaries of the claim are marked upon the ground as follows:

Beginning at a 4" x 4" red wood post

at a point in a westerly direction 50 feet from the discovery shaft (at which this notice is posted), being in the center of the west

end line of said claim; thence Northerly 300 feet to a 4" x 4" post

being the NW corner of said claim;

thence Westerly 1500 feet to a 4" x 4" red wood post being at the

NE corner of said claim; thence Southerly 300 feet

to a 4" x 4" post at the center of the east end of this claim;

thence Southerly 300 feet to a 4" x 4" red wood post being at the

SE corner of said claim; thence Westerly 1500 feet

to a 4" x 4" post at the SW corner of said claim;

thence Northerly 300 feet to the place of beginning.

Dated and posted on the ground this 29th day of March, 1973

John C. Logan
March 29 73

Witness

D.R. Williamson
Agent for Pima Mining Co.

Locator(s)

STATE OF ARIZONA }
COUNTY OF PIMA } ss.

I hereby certify that the within instrument was filed and recorded at request of Pima Mining Co.

55979

Witness my hand and official seal the day and year aforesaid.

IDA MAE SMYTH

County Recorder

By Ethel Stout
Deputy Recorder

on 1973 JUN 15 PM 4 2c nt

\$2.00
Fee Paid

M. Docket 4533

Indexed	Photostat Compared	Blotted
---------	-----------------------	---------

Page 948

BOOK 4533 PAGE 948

37855

MAP FILED IN A MC

RECEIVED
B.L.M. AZ STATE OFFICE

MAR 29 1979

10:00 A.M.
PHOENIX, ARIZONA

A MC 37791

Notice of Mining Location
LODE CLAIM

TO ALL WHOM IT MAY CONCERN:

This Mining Claim, the name of which is the ABA
Mining Claim, situate on land belonging to the United States of America, and in which there are valuable
mineral deposits, was entered upon and located for the purpose of exploration and purchase by
a citizen of the United States, D.R. Williamson,

(Locator must insert either "A Citizen of the United States," or "Who has declared his intention to become a Citizen of the United States.")
the undersigned, on the 28 day of March, 19 73.

The length of this claim is 1500 feet and I claim 50 feet in
a westerly direction and 1450 feet in a easterly direction from
the center of the discovery shaft, at which this notice is posted, lengthwise of the claim together
with 300 feet in width of the surface grounds, on each side of the center of said
claim. The general course of the lode deposit and premises is from the west
to the east.

The claim is situated and located in the Pima Mining District, in
Pima county, in the State of Arizona, about two miles
in a southwesterly direction from the intersection of
State Hwy I-19 and the Pima Mine Road.

The NW corner of the claim is the common corner
of Secs. 2, 3, 10 and 11, T17S R13E. Bounded on the east by
the ABE lode mining claim and on the south by the ABE lode mining claim.
The surface boundaries of the claim are marked upon the ground as follows:

Beginning at a 4"x4"x4" (above ground) redwood post
at a point in a westerly direction 50 feet from
the discovery shaft (at which this notice is posted), being in the center of the west
end line of said claim; thence southwesterly 300 feet to a 4"x4" redwood
post, being the NW corner of said claim;
thence southwesterly 1500 feet to a 4"x4" redwood post being at the
NE corner of said claim; thence southwesterly 300 feet
to a 4"x4" redwood post at the center of the east end of this claim;
thence southwesterly 300 feet to a 4"x4" redwood post, being at the
SE corner of said claim; thence westerly 1500 feet
to a 4"x4" redwood post at the SW corner of said claim;
thence southwesterly 300 feet to the place of beginning.

Dated and posted on the ground this 28 day of March, 19 73
Daniel M. Smith 3/28/73 D.R. Williamson
Witness Agent for Pima Mining Co.

STATE OF ARIZONA
COUNTY OF PIMA

I hereby certify that the within in-
strument was filed and recorded at
request of Pima Mining Co.

55901

Witness my hand and official seal
the day and year aforesaid.

County Recorder
By Ethel Stout
Deputy Recorder

on JUN at 4:00
M. Docket 4533
Fee \$1.00

Indexed	Photostat	Blotted
	Compared	

(2)

SUPPLEMENTAL INFORMATION PERTAINING TO
THE ABE UNPATENTED LODE MINING CLAIM

1. Cyprus Pima Mining Company, whose address is P. O. Box 7187, Tucson, Arizona 85725 is the owner of this claim.

2. The BLM serial number assigned to this claim is A MC No. 37792.

3. This claim encompasses portions of the following quarter section(s) and section(s): NW/4 Sec. 11
T. 17 S., R. 13 E., G&SRM, Pima County, Arizona.

RECEIVED
B.L.M. AZ STATE OFFICE

OCT 15 1979

10:00 A.M.
PHOENIX, ARIZONA

RECEIVED
B.L.M. AZ STATE OFFICE

MAR 29 1979

10:00 A.M.
PHOENIX, ARIZONA

A MC 37792

Notice of Mining Location

LODE CLAIM

ABE

TO ALL WHOM IT MAY CONCERN:

This Mining Claim, the name of which is the ABE
Mining Claim, situate on land belonging to the United States of America, and in which there are valuable mineral deposits, was entered upon and located for the purpose of exploration and purchase by a citizen of the United States, D.R. Williamson

(Locator must insert either "A Citizen of the United States," or "Who has declared his intention to become a Citizen of the United States.")
the undersigned, on the 28 day of March, 19 73

The length of this claim is 1500 feet and I claim 50 feet in a westerly direction and 1450 feet in a easterly direction from the center of the discovery shaft, at which this notice is posted, lengthwise of the claim together with 300 feet in width of the surface grounds, on each side of the center of said claim. The general course of the lode deposit and premises is from the west to the east

The claim is situated and located in the Pima Mining District Mining District, in Pima county, in the State of Arizona, about 2 miles in a southwesterly direction from intersection of I-19 and Pima Mine Road. In the NW 1/4 Sec. 11 7175 R13E, bounded on the north by ABA lode mining claim, on the east by ADA lode mining claim and on the south by ABE lode mining claim.

The surface boundaries of the claim are marked upon the ground as follows:
Beginning at a 4"x4" redwood post
at a point in a westerly direction 50 feet from the discovery shaft (at which this notice is posted), being in the center of the west

end line of said claim; thence southwesterly 300 feet to a 4"x4" redwood post corner of said claim; being the NW corner of said claim; thence 1500 feet to a 4"x4" redwood post being at the NE corner of said claim; thence southwesterly 300 feet to a 4"x4" redwood post at the center of the east end of this claim; thence southwesterly 300 feet to a 4"x4" redwood post being at the SE corner of said claim; thence southwesterly 1500 feet to a 4"x4" redwood post at the SW corner of said claim; thence northwesterly 300 feet to the place of beginning.

Dated and posted on the ground this 28 day of March, 19 73
Samuel Smith 3/28/73 D.R. Williamson
Witness agent for Pima Mining Co. Locator(s)

STATE OF ARIZONA }
COUNTY OF PIMA } ss.
I hereby certify that the within instrument was filed and recorded at request of Pima Mining Co.

55905

Witness my hand and official seal the day and year aforesaid.
By Ethel Stout Deputy Recorder

on _____ at _____
M. Docket 4533
Page 874

BOOK 4533 PAGE 874

Indexed Photo-stat Blotted
Filed Compared

37791
MAP FILED IN A MC

SUPPLEMENTAL INFORMATION PERTAINING TO
THE ABI UNPATENTED LODE MINING CLAIM

1. Cyprus Pima Mining Company, whose address is P. O. Box 7187, Tucson, Arizona 85725 is the owner of this claim.

2. The BLM serial number assigned to this claim is A MC No. 37793.

3. This claim encompasses portions of the following quarter section(s) and section(s): NW/4 Sec 11
T. 17 S., R. 13 E., G&SRM, Pima County, Arizona.

RECEIVED
B.L.M. AZ STATE OFFICE
OCT 15 1979
10:00 A.M.
PHOENIX, ARIZONA

RECEIVED
 B.L.M. AZ STATE OFFICE
 MAR 29 1973
 10:00 A.M.
 PHOENIX, ARIZONA

37793

A MC

Notice of Mining Location
 LODE CLAIM

TO ALL WHOM IT MAY CONCERN:

This Mining Claim, the name of which is the ABI
 Mining Claim, situate on land belonging to the United States of America, and in which there are valuable
 mineral deposits, was entered upon and located for the purpose of exploration and purchase by
a citizen of the United States, D.R. Williamson

(Locator must insert either "A Citizen of the United States," or "Who has declared his intention to become a Citizen of the United States")
 the undersigned, on the 28 day of March, 1973.

The length of this claim is 1500 feet and 1 claim 50 feet in
 a westerly direction and 1450 feet in a westerly direction from
 the center of the discovery shaft, at which this notice is posted, lengthwise of the claim together
 with 300 feet in width of the surface grounds, on each side of the center of said
 claim. The general course of the lode deposit and premises is from the west
 to the east.

The claim is situated and located in the Pima Mining District, in
Pima county, in the State of Arizona, about 2 miles
 in a southerly direction from intersection of I-19 and Pima
High Road. The claim is in NW 1/4 NW 1/4 Sec. 11 T17S R13E
and is bounded on the north by the ABE, on the east by the ADE
and on the south by the ABO lode mining claims.

The surface boundaries of the claim are marked upon the ground as follows:
 Beginning at a 4" x 4" red wood post (4' above ground)

at a point in a westerly direction 50 feet from
 the discovery shaft (at which this notice is posted), being in the center of the west

end line of said claim; thence 300 northerly feet to a 4" x 4" red wood post
being the NW corner of said claim;
 thence 1500 easterly feet to a 4" x 4" red wood post being at the
NE corner of said claim; thence 300 southerly feet
 to a 4" x 4" red wood post at the center of the east end of this claim;
 thence 300 southerly feet to a 4" x 4" red wood post being at the
SE corner of said claim; thence 1500 westerly feet
 to a 4" x 4" red wood post at the SW corner of said claim;
 thence 300 northerly feet to the place of beginning.

Dated and posted on the ground this 28 day of March, 1973
Dorrellon Smith 3/28/73 D.R. Williamson
 Witness agent for Pima Mining Co. Locator(s)

STATE OF ARIZONA
 COUNTY OF PIMA ss.

I hereby certify that the within in-
 strument was filed and recorded at
 request of Pima Mining Co.

55906

Witness my hand and official seal
 the day and year aforesaid.

County Recorder
 By Arthur Stout
 Deputy Recorder

on 4533
 M. Dock

Page 875

BOOK 4533 PAGE 875

Indexed Photostat Blotted
 Compared

37791
 MAP FILED IN A MC

SUPPLEMENTAL INFORMATION PERTAINING TO
THE ABO UNPATENTED LODE MINING CLAIM

1. Cyprus Pima Mining Company, whose address is P. O. Box 7187, Tucson, Arizona 85725 is the owner of this claim.

2. The BLM serial number assigned to this claim is A MC No. 37794.

3. This claim encompasses portions of the following quarter section(s) and section(s): NW/4 Sec. 11

T. 17 S., R. 13 E., G&SRM, Pima County, Arizona.

RECEIVED
B.L.M. AZ STATE OFFICE

OCT 15 1979

10:00 A.M.
PHOENIX, ARIZONA

RECEIVED
B.L.M. AZ STATE OFFICE

MAR 29 1979

10:00 A.M.
PHOENIX, ARIZONA

A MC 37794

Notice of Mining Location
LODE CLAIM

TO ALL WHOM IT MAY CONCERN:

This Mining Claim, the name of which is the A B O
Mining Claim, situate on land belonging to the United States of America, and in which there are valuable
mineral deposits, was entered upon and located for the purpose of exploration and purchase by
a citizen of the United States, D.R. Williamson.

(Locator must insert either "A Citizen of the United States" or "Who has declared his intention to become a Citizen of the United States.")
the undersigned, on the 28 day of March, 1973

The length of this claim is 1500 feet and 1 claim 300 feet in
a westerly direction and 1450 feet in a westerly direction from
the center of the discovery shaft, at which this notice is posted, lengthwise of the claim together
with 300 feet in width of the surface grounds, on each side of the center of said
claim. The general course of the lode deposit and premises is from the west
to the east

The claim is situated and located in the Pima Mining District, in
Pima county, in the State of Arizona, about 2 1/2 mi.
in a southwesterly direction from intersection of 7-19 and
Pima Mine Road. This claim is in N1/4 NW1/4 Sec. 11 T19S
R13E and is bounded on the north by A B I on the east by
A D I and on the south by A B O lode mining claims.

The surface boundaries of the claim are marked upon the ground as follows:
Beginning at 4"x4" redwood post

at a point in a westerly direction 50 feet from
the discovery shaft (at which this notice is posted), being in the center of the west
end line of said claim; thence northwesterly 300 feet to a 4"x4" redwood
post, being the NW corner of said claim;
thence westerly 1500 feet to a 4"x4" redwood post being at the
NE corner of said claim; thence southwesterly 300 feet
to a 4"x4" redwood post at the center of the east end of this claim;
thence southwesterly 300 feet to a 4"x4" redwood post, being at the
SE corner of said claim; thence westerly 1500 feet
to a 4"x4" redwood post at the SW corner of said claim;
thence northwesterly 300 feet to the place of beginning.

Dated and posted on the ground this 28 day of March, 1973
Samuel M. Smith 3/28/73 D.R. Williamson
agent for Pima Mining Co.
Witness _____ Locator(s)

STATE OF ARIZONA } ss.
COUNTY OF PIMA }
I hereby certify that the within in-
strument was filed and recorded at
request of Pima Mining Co

55907

Witness my hand and official seal
the day and year above said
By Ethel Stout
Deputy Recorder

on _____ at _____
M. Docket 4533
Page 574

PCOM 4533 PAGE 876

MAP FILED IN A MC 37791

SUPPLEMENTAL INFORMATION PERTAINING TO
THE ABU UNPATENTED LODE MINING CLAIM

1. Cyprus Pima Mining Company, whose address is P. O. Box 7187, Tucson, Arizona 85725 is the owner of this claim.

2. The BLM serial number assigned to this claim is A MC No. 37795.

3. This claim encompasses portions of the following quarter section(s) and section(s): NW/4 & SW/4 Sec. 11

T. 17 S., R. 13 E., G&SRM, Pima County, Arizona.

RECEIVED
B.L.M. AZ STATE OFFICE

OCT 15 1979

10:00 A.M.
PHOENIX, ARIZONA

RECEIVED
B.L.M. AZ STATE OFFICE

MAR 29 1979

10:00 A.M.
PHOENIX, ARIZONA

37795

A MC

Notice of Mining Location
LODE CLAIM

TO ALL WHOM IT MAY CONCERN:

This Mining Claim, the name of which is the ABU
Mining Claim, situate on land belonging to the United States of America, and in which there are valuable
mineral deposits, was entered upon and located for the purpose of exploration and purchase by
a citizen of the United States, D.R. Williamson

(Locator must insert either "A Citizen of the United States," or "Who has declared his intention to become a Citizen of the United States.")
the undersigned, on the 28th day of March, 19 73

The length of this claim is 1500 feet and 1 claim 30 feet in
a westerly direction and 1450 feet in a easterly direction from
the center of the discovery shaft, at which this notice is posted, lengthwise of the claim together
with 300 feet in width of the surface grounds, on each side of the center of said
claim. The general course of the lode deposit and premises is from the west
to the east

The claim is situated and located in the Pima Mining District, in
Pima county, in the State of Arizona, about 2 3/4 miles
in a southwesterly direction from intersection of 7-19 and Pima
Mine Road. In the NW 1/4 NW 1/4 Sec 11 T17S R13E and
bounded on the north by ABO on the south by AKA and
on the east by ADO lode mining claims.

The surface boundaries of the claim are marked upon the ground as follows:
Beginning at 4" x 4" redwood post
at a point in a westerly direction 50 feet from
the discovery shaft (at which this notice is posted), being in the center of the west

end line of said claim; thence northwesterly 300 feet to a 4" x 4" redwood
post, being the NW corner of said claim;
thence 1500 feet to a 4" x 4" redwood post being at the
NE corner of said claim; thence southwesterly 300 feet
to a 4" x 4" redwood post at the center of the east end of this claim;
thence 300' southwesterly feet to a 4" x 4" redwood post being at the
SE corner of said claim; thence westerly 1500 feet
to a 4" x 4" redwood post at the SW corner of said claim;
thence northwesterly 300' feet to the place of beginning.

Dated and posted on the ground this 28th day of March, 19 73
Samuel A. ... 3/28/73 D.R. Williamson
Witness agent for Pima Mining Co. (Locators)

STATE OF ARIZONA } ss.
COUNTY OF ...

I hereby certify that the within in-
strument was filed and recorded at
request of Pima Mining Co.

55908

Witness my hand and official seal
the day and year aforesaid

County Recorder

By Ethel Stout
Deputy Recorder

on ... at

M. Docket 4533

\$ 4.00
Fee

Indexed	Photostat	Filed
Compared		

37791
MAP FILED IN A MC

SUPPLEMENTAL INFORMATION PERTAINING TO
THE ACA UNPATENTED LODE MINING CLAIM

1. Cyprus Pima Mining Company, whose address is P. O. Box 7187, Tucson, Arizona 85725 is the owner of this claim.

2. The BLM serial number assigned to this claim is A MC No. 37796.

3. This claim encompasses portions of the following quarter section(s) and section(s): SW/4 Sec. 11

T. 17 S., R. 13 E., G&SRM, Pima County, Arizona.

RECEIVED
B.L.M. AZ STATE OFFICE
OCT 15 1979
10:00 A.M.
PHOENIX, ARIZONA

RECEIVED
B.L.M. AZ STATE OFFICE

MAR 29 1979

10:00 A.M.
PHOENIX, ARIZONA

37796

A MC

Notice of Mining Location
LODE CLAIM

TO ALL WHOM IT MAY CONCERN:

This Mining Claim, the name of which is the ACA

Mining Claim, situate on land belonging to the United States of America, and in which there are valuable mineral deposits, was entered upon and located for the purpose of exploration and purchase by a citizen of the United States, D.R. Williamson,

(Locator must insert either "A Citizen of the United States," or "Who has declared his intention to become a Citizen of the United States.")
the undersigned, on the 28th day of March, 1973

The length of this claim is 1500 feet and I claim 50 feet in a westerly direction and 1450 feet in a easterly direction from the center of the discovery shaft, at which this notice is posted, lengthwise of the claim together with 300 feet in width of the surface grounds, on each side of the center of said claim. The general course of the lode deposit and premises is from the west to the east.

The claim is situated and located in the Pima Mining District, in Pima county, in the State of Arizona, about 2 3/4 mi in a southerly direction from intersection of I-19 and Pima Mine Road, Twp. 510/4 Sec. 11 T 175 R 13E, Bounded on the north by ABU, on the south by ACE and on the east by ADD lode mining claims.

The surface boundaries of the claim are marked upon the ground as follows:

Beginning at a 4"x4" redwood post at a point in a westerly direction 50 feet from the discovery shaft (at which this notice is posted), being in the center of the west

end line of said claim; thence northerly 300 feet to a 4"x4" redwood post, being the NW corner of said claim; thence easterly 1500 feet to a 4"x4" redwood post being at the NE corner of said claim; thence southerly 300 feet to a 4"x4" post at the center of the east end of this claim; thence 300 feet to a 4"x4" redwood post being at the SE corner of said claim; thence westerly 1500 feet to a 4"x4" redwood post at the SW corner of said claim; thence northerly 300 feet to the place of beginning.

Dated and posted on the ground this 28 day of March, 1973
Samuel M. Smith 3/28/73 D.R. Williamson
Witness Locator(s)
agent for Pima Mining Co.

STATE OF ARIZONA
COUNTY OF _____ ss.

I hereby certify that the within instrument was filed and recorded at request of Pima Mining Co.

55909

Witness my hand and official seal the day and year aforesaid

County Recorder

By Ethel Street
Deputy Recorder

on _____ at _____
M. Docket 4533

900
Fee 4.00

Indexed _____ Photo taken _____ Blotted _____
Compared _____

Page 78

BOOK 4533 PAGE 878

37791

MAP FILED IN A MC

SUPPLEMENTAL INFORMATION PERTAINING TO
THE ACE UNPATENTED LODE MINING CLAIM

1. Cyprus Pima Mining Company, whose address is P. O. Box 7187, Tucson, Arizona 85725 is the owner of this claim.

2. The BLM serial number assigned to this claim is A MC No. 37797.

3. This claim encompasses portions of the following quarter section(s) and section(s): SW/4 Sec. 11

T. 17 S., R. 13 E., G&SRM, Pima County, Arizona.

RECEIVED
B.L.M. AZ STATE OFFICE

OCT 15 1979

10:00 A.M.
PHOENIX, ARIZONA

RECEIVED
B.L.M. AZ STATE OFFICE

MAR 29 1979

10:00 A.M.
PHOENIX, ARIZONA

A MC 37797

Notice of Mining Location

LODE CLAIM ACE

TO ALL WHOM IT MAY CONCERN:

This Mining Claim, the name of which is the ACE

Mining Claim, situate on land belonging to the United States of America, and in which there are valuable mineral deposits, was entered upon and located for the purpose of exploration and purchase by a citizen of the United States, D.R. Williams,

(Locator must insert either "A Citizen of the United States," or "Who has declared his intention to become a Citizen of the United States.")
the undersigned, on the 28th day of March, 19 73

The length of this claim is 1500 feet and 1 claim 50 feet in a westerly direction and 1450 feet in a easterly direction from the center of the discovery shaft, at which this notice is posted, lengthwise of the claim together with 300 feet in width of the surface grounds, on each side of the center of said claim. The general course of the lode deposit and premises is from the west to the east.

The claim is situated and located in the Pima Mining District, in

Pima county, in the State of Arizona, about 2 1/2 miles in a southerly direction from intersection of I-19 and Pima Mine Rd. In the SW 1/4 of Sec 11 T 17 S R. 13E, bounded on the north by ACA, on the south by ACI and on the east by AFA lode mining claims.

The surface boundaries of the claim are marked upon the ground as follows:

Beginning at a 4"x4" redwood post

at a point in a westerly direction 50 feet from the discovery shaft (at which this notice is posted), being in the center of the west

end line of said claim; thence northwesterly 700 feet to a 4"x4" redwood post, being the NE corner of said claim;

thence easterly 1500 feet to a 4"x4" redwood post being at the SE corner of said claim; thence southeasterly 300 feet

to a 4"x4" redwood post at the center of the east end of this claim;

thence southeasterly 300 feet to a 4"x4" redwood post being at the SE corner of said claim; thence westerly 1500 feet

to a 4"x4" redwood post at the SW corner of said claim; thence northwesterly 300 feet to the place of beginning.

Dated and posted on the ground this 28 day of March, 19 73

Dennis M. Smith

D.R. Williams
agent for Pima Mining Co.

Witness

Locator(s)

STATE OF ARIZONA } ss.
COUNTY OF _____

I hereby certify that the within instrument was filed and recorded at request of Dennis M. Smith

55910

Witness my hand and official seal the day and year aforesaid.

County Recorder

By Ethel Stout
Deputy Recorder

on _____ at _____

M. Docket 4533

\$ 2.00
For _____

Indexed _____
Photostat _____
Copied _____

Page 879

BOOK 4533 PAGE 879

37791

MAP FILED IN A MC

SUPPLEMENTAL INFORMATION PERTAINING TO
THE ACI UNPATENTED LODE MINING CLAIM

1. Cyprus Pima Mining Company, whose address is P. O. Box 7187, Tucson, Arizona 85725 is the owner of this claim.

2. The BLM serial number assigned to this claim is A MC No. 37798.

3. This claim encompasses portions of the following quarter section(s) and section(s): SW/4 Sec. 11

T. 17 S., R. 13 E., G&SRM, Pima County, Arizona.

RECEIVED
B.L.M. AZ STATE OFFICE

OCT 15 1979

10:00 A.M.
PHOENIX, ARIZONA

RECEIVED
B.L.M. AZ STATE OFFICE

MAR 29 1979

10:00 A.M.
PHOENIX, ARIZONA

A MC 37798

Notice of Mining Location
LODE CLAIM

TO ALL WHOM IT MAY CONCERN:

This Mining Claim, the name of which is the ACI
Mining Claim, situate on land belonging to the United States of America, and in which there are valuable
mineral deposits, was entered upon and located for the purpose of exploration and purchase by
A citizen of the United States
D.R. Williamson
(Locator must insert either "A Citizen of the United States" or "Who has declared his intention to become a Citizen of the United States")
the undersigned, on the 28 day of March, 1973
The length of this claim is 1500 feet and 1 claim 50 feet in
a westerly direction and 1450 feet in a easterly direction from
the center of the discovery shaft, at which this notice is posted, lengthwise of the claim together
with 300 feet in width of the surface grounds, on each side of the center of said
claim. The general course of the lode deposit and premises is from the west
to the east.

The claim is situated and located in the Pima Mining District, in
Pima county, in the State of Arizona, about 2 3/4 miles
in a Southerly direction from intersection of J-19 and
Pima Mine Rd. In SW 1/4 Sec 11 T17S R13E
bounded on the north by ACE, on the south by ACE
and on the east by AFE lode mining claims.

The surface boundaries of the claim are marked upon the ground as follows:
Beginning at a 4" x 4" redwood post

at a point in a westerly direction 50 feet from
the discovery shaft (at which this notice is posted), being in the center of the west

end line of said claim; thence 2 northwesterly 300 feet to a 4" x 4" redwood
post being the NW corner of said claim;
thence westerly 1500 feet to a 4" x 4" redwood post being at the
NE corner of said claim; thence Southerly 300 feet
to a 4" x 4" redwood post at the center of the east end of this claim;
thence Southerly 300 feet to a 4" x 4" redwood post being at the
SE corner of said claim; thence westerly 1500 feet
to a 4" x 4" redwood post at the SW corner of said claim;
thence northwesterly 300 feet to the place of beginning.

Dated and posted on the ground this 28 day of March, 1973
Dorchester Smith D.R. Williamson
Witness Ag't for Pima Mining Co. Locators

STATE OF ARIZONA
COUNTY OF PIMA ss.

I hereby certify that the within in-
strument was filed and recorded at
request of Pima Mining Co.

53911

on _____ at _____
M. Docket 4533

Witness my hand and official seal
the day and year aforesaid.

By Ethel Stewart
County Recorder
Deputy Recorder

Indexed _____
Filed _____
Compared _____

37791
AP FILED IN A MC

SUPPLEMENTAL INFORMATION PERTAINING TO
THE ACO UNPATENTED LODE MINING CLAIM

1. Cyprus Pima Mining Company, whose address is P. O. Box 7187, Tucson, Arizona 85725 is the owner of this claim.

2. The BLM serial number assigned to this claim is A MC No. 37799.

3. This claim encompasses portions of the following quarter section(s) and section(s): SW/4 Sec. 11, NW/4 Sec 14
T. 17 S., R. 13 E., G&SRM, Pima County, Arizona.

RECEIVED
B.L.M. AZ STATE OFFICE

OCT 15 1979

10:00 A.M.
PHOENIX, ARIZONA

*updated
5-4-80
af*

RECEIVED
B.L.M. AZ STATE OFFICE

MAR 29 1979

10:00 A.M.
PHOENIX, ARIZONA

A MC 37799

Notice of Mining Location
LODE CLAIM

TO ALL WHOM IT MAY CONCERN:

This Mining Claim, the name of which is the ACO

Mining Claim, situate on land belonging to the United States of America, and in which there are valuable mineral deposits, was entered upon and located for the purpose of exploration and purchase by

in a citizen of the United States

D.R. Williamson

(Locator must insert either "A Citizen of the United States" or "Who has declared his intention to become a Citizen of the United States.")
the undersigned, on the 28 day of March, 19 73

The length of this claim is 1500 feet and I claim 50 feet in a westerly direction and 1450 feet in a east by direction from the center of the discovery shaft, at which this notice is posted, lengthwise of the claim together with 300 feet in width of the surface grounds, on each side of the center of said claim. The general course of the lode deposit and premises is from the west to the east

The claim is situated and located in the Pima Mining District, in Pima county, in the State of Arizona, about 3 mi

in a generally direction from intersection of I-19 and Pima Mine Rd. In the SW 1/4 (partly) of Sec 11 T17S R13E. Bounded on the north by A.C.I., on the south by E.H.I. and E.K.E. and on the east by S.N.A.F.U. lode mining claims

The surface boundaries of the claim are marked upon the ground as follows:

Beginning at a 4" x 4" redwood post at a point in a westerly direction 50 feet from the discovery shaft (at which this notice is posted), being in the center of the west

end line of said claim; thence northwesterly 300 feet to a redwood post being the NE corner of said claim; thence westerly 1500 feet to a 4" x 4" redwood post being at the NE corner of said claim; thence southwesterly 300 feet to a 4" x 4" redwood post being at the center of the east end of this claim; thence southwesterly 300 feet to a 4" x 4" redwood post being at the SE corner of said claim; thence westerly 1500 feet to a 4" x 4" redwood post at the SW corner of said claim; thence northwesterly 300 feet to the place of beginning.

Dated and posted on the ground this 28th day of March, 19 73
Dorrell Smith 3/28/73 D.R. Williamson
Witness agent for Pima Mining Co. Locator(s)

STATE OF ARIZONA
COUNTY OF PIMA } ss.

Witness my hand and official seal the day and year aforesaid.

I hereby certify that the within instrument was filed and recorded at request of Pima Mining Co.

55912

By Ethel D. Stout
Deputy Recorder

on 28 day of March, 19 73
M., Docket 4533

Indexed Photostat Blotted
Computered

37759
AP FILED IN A MC

SUPPLEMENTAL INFORMATION PERTAINING TO
THE ACU UNPATENTED LODE MINING CLAIM

1. Cyprus Pima Mining Company, whose address is P. O. Box 7187, Tucson, Arizona 85725 is the owner of this claim.

2. The BLM serial number assigned to this claim is A MC No. 37800.

3. This claim encompasses portions of the following quarter section(s) and section(s): NW/4 + NE/4 Sec. 11

T. 17 S., R. 13 E., G&SRM, Pima County, Arizona.

*updated
5-4-80
af*

RECEIVED
B.L.M. AZ STATE OFFICE

OCT 15 1979

10:00 A.M.
PHOENIX, ARIZONA

RECORDED
B.L.M. AZ STATE OFFICE

MAR 29 1979

10:00 A.M.
PHOENIX, ARIZONA

A MC 37800

STATE OF ARIZONA, County of <u>PIMA</u>	I hereby certify that the within instrument was filed and recorded	File No: <u>55913</u>
In Docket No. <u>4533</u> Page <u>882</u> at the request of <u>Pima Mining Co.</u>	19 <u>73</u> at _____ M	Indexed _____
When recorded mail to:	Witness my hand and official seal	Compared: _____
	<u>IDA MAE SMYTH</u> County Recorder	Photostated: _____
	By <u>Esther Stout</u> Deputy Recorder	Fee \$ _____
		I R S \$ <u>2.00</u>

LOCATION NOTICE

LODE MINING CLAIM

This mining claim, the name of which is the ACU

mining claim, was located by the undersigned D.R. Williamson
a citizen of the U.S.A. on the 31st day of March 1973

This claim is 1500 feet long and 600 feet wide, and the point of discovery is 50
feet from the east end and 1450 feet from the west
end of this claim.

The general course of this claim is from east to west

This claim is situated and located in the Pima

Mining District, in Pima County, State of Arizona, about 2000 feet

in a eastly direction from NW Cor. Sec 11 T. 17 N.

R. 13 E. Bounded in the east by ATO

on the west by ABN and on the south by

ADA lode mining claims.

Dated and posted on the ground the day and year first above written.

Witnessed by
Benjamin S. Kiser
3-31-73

D.R. Williamson
agent for Pima Min. Co.

37759

MAP FILED IN A MC

SUPPLEMENTAL INFORMATION PERTAINING TO
THE ADA UNPATENTED LODE MINING CLAIM

1. Cyprus Pima Mining Company, whose address is P. O. Box 7187, Tucson, Arizona 85725 is the owner of this claim.

2. The BLM serial number assigned to this claim is A MC No. 37801.

3. This claim encompasses portions of the following quarter section(s) and section(s): NW/4 and NE/4 Sec. 11
T. 17 S., R. 13 E., G&SRM, Pima County, Arizona.

*updated
5-4-80*

RECEIVED
B.L.M. AZ STATE OFFICE

OCT 15 1979

10:00 A.M.
PHOENIX, ARIZONA

RECEIVED
 B.L.M. AZ STATE OFFICE
 MAR 29 1979
 10:00 A.M.
 PHOENIX, ARIZONA A MC 37801

STATE OF ARIZONA, County of PIMA I hereby certify that the within instrument was filed and recorded
 In Docket No 4533 Page 883 at the request of Pima Mining Co.
 Fee No: 55914
 Indexed: _____
 Compared: _____
 Photostated: _____
 Fee: \$ 2.00
 I R S. I _____

Witness my hand and official seal
 DEPT. OF THE INTERIOR
 COUNTY RECORDER
 By Ethel Stead
 Deputy Recorder

When recorded mail to: _____

LOCATION NOTICE

LODE MINING CLAIM

ADA

This mining claim, the name of which is the ADA

mining claim, was located by the undersigned Dr. Williamson
a citizen of the U.S.A. on the 31st day of March 1973

This claim is 1500 feet long and 600 feet wide, and the point of discovery is 50
 feet from the east end and 1450 feet from the west
 end of this claim.

The general course of this claim is from east to west

This claim is situated and located in the Pima

Mining District, in Pima County, State of Arizona, about 2000 feet

in a Southwesterly direction from NW cor. Sec 11
T 17S R 13E. Bounded on the north by
ACU on the south by ADE on the east
by AFU and on the west by ABE lode
mining claims.

Dated and posted on the ground the day and year first above written.

Witnessed by Benjamin S. Rivera DR Williamson
3-31-73 agent for Pima Min. Co.

37759
 MAP FILED IN A MC

SUPPLEMENTAL INFORMATION PERTAINING TO
THE ADE UNPATENTED LODE MINING CLAIM

1. Cyprus Pima Mining Company, whose address is P. O. Box 7187, Tucson, Arizona 85725 is the owner of this claim.

2. The BLM serial number assigned to this claim is A MC No. 37802.

3. This claim encompasses portions of the following quarter section(s) and section(s): NW/4 and NE/4 Sec. 11

T. 17 S., R. 13 E., G&SRM, Pima County, Arizona.

RECEIVED
B.L.M. AZ STATE OFFICE
OCT 15 1979
10:00 A.M.
PHOENIX, ARIZONA

SUPPLEMENTAL INFORMATION PERTAINING TO
THE ADO UNPATENTED LODE MINING CLAIM

1. Cyprus Pima Mining Company, whose address is P. O. Box 7187, Tucson, Arizona 85725 is the owner of this claim.

2. The BLM serial number assigned to this claim is A MC No. 37804.

3. This claim encompasses portions of the following quarter section(s) and section(s): NW/4 & NE/4 & SW/4 & SE/4 Sec. 11
T. 17 S., R. 13 E., G&SRM, Pima County, Arizona.

RECEIVED
B.L.M. AZ STATE OFFICE
OCT 15 1979
10:00 A.M.
PHOENIX, ARIZONA

RECEIVED
 B.L.M. AZ STATE OFFICE
 MAR 29 1979
 10:00 A.M.
 PHOENIX, ARIZONA

STATE OF ARIZONA, I hereby certify that the within instrument was filed and recorded
 County of PIMA 19 20 at _____ M.
 In Docket No. 4533 Page 886 at the request of Pima Mining Co.
 When recorded mail to: _____
 Witness my hand and official seal

 County Recorder
 By Ethel Stout
 Deputy Recorder
 Fee No: 55917
 Indexed: _____
 Compared: _____
 Photostated: _____
 Fee: 2.00
 I. R. S. - 1 _____

A MC 37804

LOCATION NOTICE

LODE MINING CLAIM

This mining claim, the name of which is the ADD
 mining claim, was located by the undersigned D.R. Williamson
a citizen of the U.S. on the 31 day of March 1973
 This claim is 1500 feet long and 600 feet wide, and the point of discovery is 50
 feet from the east end and 1450 feet from the west
 end of this claim.
 The general course of this claim is from east to west
 This claim is situated and located in the Pima
 Mining District, in Pima County, State of Arizona, about 2000 feet
 in a northwestly direction from NW corner Sabicaria
Elementary School in Sec. 11 T 17S R 13E
Bounded in the north by A01 in the south by
A00 in the west by AB0 and in the east by
A01 lode mining claim

Dated and posted on the ground the day and year first above written.
 Witnessed by Benjamin S. Rievin D.R. Williamson
3-31-73 Agent for Pima Min Co.

37791
 MAP FILED IN A MC

SUPPLEMENTAL INFORMATION PERTAINING TO
THE ADU UNPATENTED LODE MINING CLAIM

1. Cyprus Pima Mining Company, whose address is P. O. Box 7187, Tucson, Arizona 85725 is the owner of this claim.

2. The BLM serial number assigned to this claim is A MC No. 37805.

3. This claim encompasses portions of the following quarter section(s) and section(s): SW/4 & SE/4 Sec. 11

T. 17 S., R. 13 E., G&SRM, Pima County, Arizona.

RECEIVED
B.L.M. AZ STATE OFFICE
OCT 15 1979
10:00 A.M.
PHOENIX, ARIZONA

RECEIVED
B.L.M. AZ STATE OFFICE

MAR 29 1979

10:00 A.M.
PHOENIX, ARIZONA

STATE OF ARIZONA, County of <u>PIMA</u>	I hereby certify that the within instrument was filed and recorded on <u>29</u> day of <u>March</u> , 19 <u>79</u> at <u>Phoenix</u> , Ariz.	Fee No. <u>55918</u>
In District No. <u>4533</u> , Page <u>887</u> , at the request of <u>Pima Mining Co.</u>	Witness my hand and official seal:	Inferred:
When recorded mail to:	<u>IDA JOSE SMITH</u> County Recorder	Compared:
	By <u>Ethel Stout</u> Deputy Recorder	Photostated:
		Fee: <u>2.00</u>
		I. R. S.:

A MC 37805

LOCATION NOTICE

LODE MINING CLAIM

This mining claim, the name of which is the A00

mining claim, was located by the undersigned D.R. Williamson
a citizen of the U.S. on the 31 day of March, 1973

This claim is 1,500 feet long and 600 feet wide, and the point of discovery is 50
feet from the east end and 1450 feet from the west
end of this claim.

The general course of this claim is from east to west

This claim is situated and located in the Pima

Mining District, in Pima County, State of Arizona, about 1500 feet

in a northwesterly direction from NW corner Salicarpa
Elementary School, in Sec. 11 T17S R13E.

Bound on the north by A00, on the south by
A0A, on the east by A00 and on the west
by A0A lode mining claims,

Dated and posted on the ground the day and year first above written.

Witnessed by
Benjamin L. Hivens
3-31-73

D.R. Williamson
Agent for Pima Min. Co.

37791

MAP FILED IN A MC

SUPPLEMENTAL INFORMATION PERTAINING TO
THE AFA UNPATENTED LODE MINING CLAIM

1. Cyprus Pima Mining Company, whose address is P. O. Box 7187, Tucson, Arizona 85725 is the owner of this claim.

2. The BLM serial number assigned to this claim is A MC No. 37806 .

3. This claim encompasses portions of the following quarter section(s) and section(s): SW/4 SE/4 Sec. 11

T. 17 S., R. 13 E., G&SRM, Pima County, Arizona.

RECEIVED
B.L.M. AZ STATE OFFICE

OCT 15 1979

10:00 A.M.
PHOENIX, ARIZONA

RECEIVED
B.L.M. AZ STATE OFFICE

MAR 29 1979

10:00 A.M.
PHOENIX, ARIZONA

STATE OF ARIZONA, County of <u>PIMA</u>	I hereby certify that the within instrument was filed and recorded 1979 M	Fee No: 55919
In District No. <u>4533</u> , Page <u>888</u> , at the request of <u>Pima Mining Co.</u>	Witness my hand and official seal	Indexed:
When recorded mail to:	By <u>Ethel Stewart</u> Deputy Recorder	Compared:
	U.S. DEPARTMENT OF THE INTERIOR BUREAU OF LAND MANAGEMENT	Photostated:
		Fee: <u>12.00</u>
		I. R. S. # _____

A MC 37806

LOCATION NOTICE

LODE MINING CLAIM

This mining claim, the name of which is the AFA

mining claim, was located by the undersigned D.P. Williamson
a citizen of the U.S. on the 31 day of March 1973

This claim is 1500 feet long and 600 feet wide, and the point of discovery is 50
feet from the east end and 1450 feet from the west
end of this claim.

The general course of this claim is from west to east

This claim is situated and located in the Pima

Mining District, in Pima County, State of Arizona, about 600 feet
in a northwesterly direction from Sabercita Elementary
School in Sec. 11 T 17S R 13E. Bounded on the
north by ADO, on the south by AFE, on the east
by AEO and on the west by ACE lode mining
claims.

Dated and posted on the ground the day and year first above written.

Witnessed by Benjamin S. Reiser
3-31-73
D.P. Williamson
agent for Pima Min. Co.

37791
MAP FILED IN A MC

SUPPLEMENTAL INFORMATION PERTAINING TO
THE AFE UNPATENTED LODE MINING CLAIM

1. Cyprus Pima Mining Company, whose address is P. O. Box 7187, Tucson, Arizona 85725 is the owner of this claim.

2. The BLM serial number assigned to this claim is A MC No. 37807.

3. This claim encompasses portions of the following quarter section(s) and section(s): SW/4 and SE/4 Sec. 11
T. 17 S., R. 13 E., G&SRM, Pima County, Arizona.

RECEIVED
B.L.M. AZ STATE OFFICE
OCT 15 1979
10:00 A.M.
PHOENIX, ARIZONA

RECEIVED
B.L.M. AZ STATE OFFICE

MAR 29 1979

10:00 A.M.
PHOENIX, ARIZONA

STATE OF ARIZONA, I hereby certify that the rights hereunder are duly and lawfully recorded.

County of PIMA at 157 15 PM 4 21 1979 M.
In District No. 4583, Page 889, at the request of Pima Mining Co.

File No.

55920

Where recorded mail to:

Witness my hand and official seal.

IDA MAE SMYTH

County Recorder

By Ethel Stout
Deputy Recorder

Colored:

Printed:

Per: 2.00

U. S. :

A M C 37807

LOCATION NOTICE

LODE MINING CLAIM

A.F.E.

This mining claim, the name of which is the A.F.E.

mining claim, was located by the undersigned D.R. Williamson
a citizen of the U.S. on the 31 day of March 1973.

This claim is 1500 feet long and 600 feet wide, and the point of discovery is 50
feet from the east end and 1450 feet from the west
end of this claim.

The general course of this claim is from east to west.

This claim is situated and located in the Pima
Mining District, in Pima County, State of Arizona, about 900 feet

in a westerly direction from Indivinita Elementary School
located on the north by A.F.A., on the south by S.N.A.F.O.
on the east by A.M.A. and on the west by A.C.I. lode mining
claims. In SE/4 SW/4 Sec 11 T17S R13E1.

Dated and posted on the ground the day and year first above written.

Witnessed by
David M. Jones
3/31/73

D.R. Williamson
Agent for Pima Min. Co.

BOOK 4533 PAGE 889

MAP FILED IN A M C 37791

SUPPLEMENTAL INFORMATION PERTAINING TO
THE AFO UNPATENTED LODE MINING CLAIM

1. Cyprus Pima Mining Company, whose address is P. O.
Box 7187, Tucson, Arizona 85725 is the owner of this claim.

2. The BLM serial number assigned to this claim is A MC No.
37808.

3. This claim encompasses portions of the following quarter
section(s) and section(s): NE/4 Sec. 11

T. 17 S., R. 13 E., G&SRM, Pima County, Arizona.

RECEIVED
B.L.M. AZ STATE OFFICE

OCT 15 1979

10:00 A.M.
PHOENIX, ARIZONA

REGISTERED
B.L.M. AZ STATE OFFICE

MAR 29 1973

10:00 A.M.
PHOENIX, ARIZONA

STATE OF ARIZONA County of <u>PIMA</u>	I hereby certify that the within instrument was filed and recorded	Fee No: <u>55922</u>
In Docket No. <u>4593</u> Page <u>871</u> at the request of <u>Pima Mining Co.</u>	Witness my hand and official seal. IDA MEE CANTH County Recorder By <u>Ethel Stout</u> Deputy Recorder	Indexed: Compared: Photostated: Fee: <u>2.00</u> I. R. S. 4
When recorded mail to:		

LOCATION NOTICE

LODE MINING CLAIM

A MC 37808

This mining claim, the name of which is the AFO

mining claim, was located by the undersigned D.R. Williamson

a citizen of the USA on the 31st day of March 1973

This claim is 1500 feet long and 600 feet wide, and the point of discovery is 50 feet from the west end and 1450 feet from the east

end of this claim.
The general course of this claim is from east to west

This claim is situated and located in the Pima

Mining District, in Pima County, State of Arizona, about 3300 feet

in a easterly direction from NW 1/4 Sec 11

T 17S R 13E Bounded on the east by

AH1, on the west by AKU and on the south

by AFO lode mining claims

Dated and posted on the ground the day and year first above written.

Witnessed by
Benjamin L. Rivin
3-31-73

D.R. Williamson
agent for Pima Min. Co.

37791

MAP FILED IN A MC

SUPPLEMENTAL INFORMATION PERTAINING TO
THE AFU UNPATENTED LODE MINING CLAIM

1. Cyprus Pima Mining Company, whose address is P. O. Box 7187, Tucson, Arizona 85725 is the owner of this claim.

2. The BLM serial number assigned to this claim is A MC No. 37809.

3. This claim encompasses portions of the following quarter section(s) and section(s): NE 1/4 Sec. 11

T. 17 S., R. 13 E., G&SRM, Pima County, Arizona.

RECEIVED
B.L.M. AZ STATE OFFICE
OCT 15 1979
10:00 A.M.
PHOENIX, ARIZONA

RECEIVED
B.L.M. AZ STATE OFFICE

MAR 29 1979

10:00 A.M.
PHOENIX, ARIZONA

A MC 37802

STATE OF ARIZONA, County of <u>HIMA</u>	I hereby certify that the within instrument was filed and recorded on <u>27</u> <u>March</u> 19 <u>79</u> at <u>PHOENIX</u> M In Docket No. <u>4533</u> Page <u>884</u> at the request of <u>Pima Mining Co.</u>	Fee No: 55915
When recorded mail to:	Witness my hand and official seal <u>DAVID SMYTH</u> County Recorder By <u>Ethel Strait</u> Deputy Recorder	Inclosed: Compared: Photostated: Fee <u>1.00</u> I R S - 1

LOCATION NOTICE

LODE MINING CLAIM

ADE

This mining claim, the name of which is the ADE

mining claim, was located by the undersigned D.R. Williamson
a citizen of the U.S.A. on the 31st day of March 1973

This claim is 1500 feet long and 600 feet wide, and the point of discovery is 50
feet from the east end and 1450 feet from the west
end of this claim.

The general course of this claim is from east to west

This claim is situated and located in the Pima

Mining District, in Pima County, State of Arizona, about 4000 feet

in a northwesterly direction from NW cor. Sahuarita
Elementary school Bounded on the north by
ADA, on the south by AD1 on the east by
ABA and on the west by AB1 lode mining
claims

Dated and posted on the ground the day and year first above written.

Witnessed by
Benjamin S. Riven
3-31-73

D.R. Williamson
agent for Pima Mining Co.

37791
MAP FILED IN A MC

RECEIVED
 B.L.M. AZ STATE OFFICE
 MAR 29 1979
 10:00 A.M.
 PHOENIX, ARIZONA

STATE OF ARIZONA, I hereby certify that the within instrument was filed and recorded
 County of PIMA M BOOK 4533 PAGE 885 M
 In Docket No. 4533 Page 885 at the request of Pima Mining Co.

When recorded mail to: _____

Witness my hand and official seal.
 IDA MAE SMYTH
 County Recorder
 By Ethel Stout
 Deputy Recorder

Fee No: 55916
 Indexed:
 Compared: A MC
 Photostated:
 Fee: 2.00
 I. R. S. \$ _____

37803

LOCATION NOTICE
 LODE MINING CLAIM

This mining claim, the name of which is the ADI
 mining claim, was located by the undersigned D.R. Williamson
a citizen of the USA on the 31 day of March 1973
 This claim is 1500 feet long and 600 feet wide, and the point of discovery is 50
 feet from the east end and 1450 feet from the west
 end of this claim.
 The general course of this claim is from east to west
 This claim is situated and located in the Pima
 Mining District, in Pima County, State of Arizona, about 3500 feet
 in a northwesterly direction from SW NW cor. Sahuarita
Elementary school. Bounded on the north by
ADD on the south by ADD on the east
by ADD and on the west by ADD

Dated and posted on the ground the day and year first above written.
 Witnessed by
Benjamin S. River
3-31-73

N.R. Williamson
agent for Pima Min. Co.

BOOK 4533 PAGE 885

37759
 MAP FILED IN A MC

SUPPLEMENTAL INFORMATION PERTAINING TO
THE ADI UNPATENTED LODE MINING CLAIM

1. Cyprus Pima Mining Company, whose address is P. O. Box 7187, Tucson, Arizona 85725 is the owner of this claim.

2. The BLM serial number assigned to this claim is A MC No. 37803.

3. This claim encompasses portions of the following quarter section(s) and section(s): NW/4 and NE/4 Sec. 11

T. 17 S., R. 13 E., G&SRM, Pima County, Arizona.

*updated
5-4-80
OR*

RECEIVED
B.L.M. AZ STATE OFFICE

OCT 15 1979

10:00 A.M.
PHOENIX, ARIZONA

RECEIVED
B.L.M. AZ STATE OFFICE
MAR 29 1979
10:00 A.M.
PHOENIX, ARIZONA

B.L.M. AZ STATE OFFICE
MAR 29 1979
10:00 A.M.
PHOENIX, ARIZONA

STATE OF ARIZONA, County of <u>PIMA</u>	I hereby certify that the within instrument was filed and recorded on <u>MAR 29 1979</u> at <u>2:00</u> P.M. In Docket No. <u>4533</u> Page <u>892</u> at the request of <u>Pima Mining Co</u>	Fee No: <u>55923</u> Indexed: Compared: Photostated: Fee: <u>2.00</u> I R S: <u>1</u>
When recorded mail to:	Witness my hand and official seal. <u>IDA MAE SMITH</u> County Recorder By <u>Ethel Stout</u> Deputy Recorder	

LOCATION NOTICE A MC 37809 LODE MINING CLAIM

This mining claim, the name of which is the AFU

mining claim, was located by the undersigned D.R. Williamson
citizen of the U.S.A. on the 31st day of March 1973

This claim is 1500 feet long and 600 feet wide, and the point of discovery is 50
feet from the west end and 1450 feet from the east
end of this claim.

The general course of this claim is from east to west

This claim is situated and located in the Pima

Mining District, in Pima County, State of Arizona, about 4000 feet

in a southwesterly direction from NW 1/4 Sec 11 T17S

R 13E. Bounded on the north by AFD, on

the south by ASA in the east by AHO and

in the west by ADA lode mining claims

Dated and posted on the ground the day and year first above written.

Witnessed
Benjamin S. Rivin
3-31-73

D.R. Williamson
Agent for Pima Mining Co

37791
MAP FILED IN A MC

SUPPLEMENTAL INFORMATION PERTAINING TO
THE AGA UNPATENTED LODE MINING CLAIM

1. Cyprus Pima Mining Company, whose address is P. O.
Box 7187, Tucson, Arizona 85725 is the owner of this claim.

2. The BLM serial number assigned to this claim is A MC No.
37810.

3. This claim encompasses portions of the following quarter
section(s) and section(s): NE/4 Sec. 11

T. 17 S., R. 13 E., G&SRM, Pima County, Arizona.

RECEIVED
B.L.M. AZ STATE OFFICE

OCT 15 1979

10:00 A.M.
PHOENIX, ARIZONA

RECEIVED
B.L.M. AZ STATE OFFICE

MAR 29 1979

10:00 A.M.
PHOENIX, ARIZONA

STATE OF ARIZONA, I hereby certify that the within instrument was filed and recorded
 County of Pima 19 29 M
 In Docket No. 4533 Page 373 at the request of Pima Mining Co.
 When recorded mail to: _____
 Witness my hand and official seal
W. M. SMITH County Recorder
 By Ethel Strait Deputy Recorder
 Fee No: 55924
 Indexed:
 Compared:
 Photostated:
 Fee: \$ 2.00
 I. R. S. \$ _____

LOCATION NOTICE

LODE MINING CLAIM

A MC

37810

This mining claim, the name of which is the AGA

mining claim, was located by the undersigned D.R. Williamson
a citizen of the U.S.A. on the 31st day of March 19 73

This claim is 1200 feet long and 600 feet wide, and the point of discovery is 50
feet from the west end and 1450 feet from the east
end of this claim.

The general course of this claim is from east to west

This claim is situated and located in the Pima

Mining District, in Pima County, State of Arizona, about Three S.E.

In a northwesterly direction from N.W. cor. Sahuarita
Elementary School in Sec. 11 T17S R13E.

Bounded on the north by AFE, on the
South by ASE, on the east by AHU and
on the west by ADE.

Dated and posted on the ground the day and year first above written.

Witnessed
Benjamin S. Rivara
3-31-73

D.R. Williamson
agent for Pima Min. Co.

37759

MAP FILED IN A MC

SUPPLEMENTAL INFORMATION PERTAINING TO
THE AGE UNPATENTED LODE MINING CLAIM

1. Cyprus Pima Mining Company, whose address is P. O. Box 7187, Tucson, Arizona 85725 is the owner of this claim.

2. The BLM serial number assigned to this claim is A MC No. 37811.

3. This claim encompasses portions of the following quarter section(s) and section(s): NE/4 Sec. 11

T. 17 S., R. 13 E., G&SRM, Pima County, Arizona.

RECEIVED
B.L.M. AZ STATE OFFICE
OCT 15 1979
10:00 A.M.
PHOENIX, ARIZONA

RECEIVED
 B.L.M. AZ STATE OFFICE
 MAR 29 1979
 10:00 A.M.
 PHOENIX, ARIZONA

STATE OF ARIZONA, I hereby certify that the within instrument was filed and recorded
 County of PIMA ss. 1978 EC 4 21 at PM Fee No: 55925
 In Docket No. 4533 Page 394, at the request of Pima Mining Co Indexed:
 Compared:
 Photostated:
 Fee \$ 2.00
 I. R. S. \$ _____

When recorded mail to: _____
 Witness my hand and official seal

 County Recorder
 By Ethel Stout Deputy Recorder

LOCATION NOTICE

LODE MINING CLAIM

A MC 37811

AGE

This mining claim, the name of which is the AGE

mining claim, was located by the undersigned D.R. Williamson
a citizen of the U.S. on the 31 day of March 1973

This claim is 1500 feet long and 600 feet wide, and the point of discovery is 50
 feet from the west end and 1450 feet from the east
 end of this claim.

The general course of this claim is from east to west

This claim is situated and located in the Pima

Mining District, in Pima County, State of Arizona, about 1800 feet
 in a northwesterly direction from NW corner Sabavrita
Elementary school in Sec. 11 T 17S R 13E 1
Bounded on the north by AGE, on the south by
AGE, on the east by BSA and on the west by
AD1 lode mining claims.

Dated and posted on the ground the day and year first above written.

Witnessed by Benjamin S. Rivera 3-31-73
D.R. Williamson
Agent for Pima Mining Co.

MAP FILED IN A MC 37791

RECORDED
 B.L.M. AZ STATE OFFICE
 MAR 29 1979
 10:00 A.M.
 PHOENIX, ARIZONA

STATE OF ARIZONA. County of <u>PIMA</u>	I hereby certify that the within instrument was filed and recorded <u>73</u> <u>11</u> <u>15</u> <u>4</u> at <u>2</u> M. In Docket No. <u>4533</u> Page <u>895</u> at the request of <u>Pima Mining Co.</u>	Fee No.: 55926 Indexed: Compared: Photostated: Fee <u>2.00</u> I. R. S. :
When recorded mail to:	Witness my hand and official seal. IDA MAE SMYTH County Recorder By <u>Ethel Strub</u> Deputy Recorder	

LOCATION NOTICE

LODE MINING CLAIM

A MC 37812

AGI

This mining claim, the name of which is the AGI

mining claim, was located by the undersigned D.R. Williamson

a citizen of the U.S. on the 31 day of March 1973

This claim is 1500 feet long and 600 feet wide, and the point of discovery is 50 feet from the west end and 1450 feet from the east end of this claim.

The general course of this claim is from east to west

This claim is situated and located in the Pima

Mining District, in Pima County, State of Arizona, about 1500

in a Northwesterly direction from 5 NW corner

Suburita Elementary School in Sec. 11 T12N

R13E. Bounded on north by RBE on the south

by AGA, on the east by ASE and on the west by

AGI lode mining claims.

Dated and posted on the ground the day and year first above written.

Witnessed by
Benjamin S. Rivara
3-31-73

D.R. Williamson
agent for Pima Mining Co.

37791
 MAP FILED IN A MC

SUPPLEMENTAL INFORMATION PERTAINING TO
THE AGI UNPATENTED LODE MINING CLAIM

1. Cyprus Pima Mining Company, whose address is P. O. Box 7187, Tucson, Arizona 85725 is the owner of this claim.

2. The BLM serial number assigned to this claim is A MC No. 37812.

3. This claim encompasses portions of the following quarter section(s) and section(s): NE/4 and SE/4 Sec. 11
T. 17 S., R. 13 E., G&SRM, Pima County, Arizona.

RECEIVED
B.L.M. AZ STATE OFFICE
OCT 15 1979
10:00 A.M.
PHOENIX, ARIZONA

SUPPLEMENTAL INFORMATION PERTAINING TO
THE AGO UNPATENTED LODE MINING CLAIM

1. Cyprus Pima Mining Company, whose address is P. O. Box 7187, Tucson, Arizona 85725 is the owner of this claim.

2. The BLM serial number assigned to this claim is A MC No. 37813.

3. This claim encompasses portions of the following quarter section(s) and section(s): SE/4 Sec. 11

T. 17 S., R. 13 E., G&SRM, Pima County, Arizona.

RECEIVED
B.L.M. AZ STATE OFFICE
OCT 15 1979
10:00 A.M.
PHOENIX, ARIZONA

RECEIVED
B.L.M. AZ STATE OFFICE

MAR 29 1979

10:00 A.M.
PHOENIX, ARIZONA

STATE OF ARIZONA, County of <u>PIMA</u>	I hereby certify that the within instrument was filed and recorded on <u>31</u> day of <u>March</u> , 19 <u>79</u> , at <u>M</u> In Decker No <u>4533</u> , Page <u>876</u> , at the request of <u>Pima Mining Co.</u>	Fee No: <u>55927</u> Indexed: Compared: Photostated: Fee <u>2.00</u> I. R. S. \$
When recorded mail to:	Witness my hand and official seal <u>JIMMIE SMITH</u> County Recorder By <u>Esther Stout</u> Deputy Recorder	

LOCATION NOTICE

A MC 37813

LODE MINING CLAIM

This mining claim, the name of which is the A60

mining claim, was located by the undersigned D.R. Williamson
a citizen of the U.S., on the 31 day of March, 1973

This claim is 1500 feet long and 600 feet wide, and the point of discovery is 50
feet from the west end and 1450 feet from the east
end of this claim.

The general course of this claim is from east to west,

This claim is situated and located in the Pima

Mining District, in Pima County, State of Arizona, about 700
in a northwesterly direction from NW corner Sahuarita
Elementary School in Sec. 11 T17S R13E,
bordered on the north by A61, on the south by
A60, on the west by A60 and on the east by
A71

Dated and posted on the ground the day and year first above written.

Witnessed by
Benjamin S. Rivier
3-31-73

D.R. Williamson
agent for Pima Mining Co.

BOOK 4533 PAGE 896

37791

MAP FILED IN A MC

SUPPLEMENTAL INFORMATION PERTAINING TO
THE AGU UNPATENTED LODE MINING CLAIM

1. Cyprus Pima Mining Company, whose address is P. O. Box 7187, Tucson, Arizona 85725 is the owner of this claim.

2. The BLM serial number assigned to this claim is A MC No. 37814.

3. This claim encompasses portions of the following quarter section(s) and section(s): SE/4 Sec. 11

T. 17 S., R. 13 E., G&SRM, Pima County, Arizona.

RECEIVED
B.L.M. AZ STATE OFFICE
OCT 15 1979
10:00 A.M.
PHOENIX, ARIZONA

RECEIVED
B.L.M. AZ STATE OFFICE

MAR 29 1979

10:00 A.M.
PHOENIX, ARIZONA

STATE OF ARIZONA, County of <u>PIMA</u>	I hereby certify that the within instrument was filed and recorded In Docket No. <u>4533</u> Page <u>897</u> , at the request of <u>Pima Mining Co.</u>	Fee No.: <u>55928</u> Inferred Compared: Photostated: Fee \$ <u>2.00</u> I. R. S. \$ _____
When recorded mail to:	Witness my hand and official seal _____ County Recorder By <u>Cathel Street</u> Deputy Recorder	

LOCATION NOTICE

A MC

37814

LODE MINING CLAIM

This mining claim, the name of which is the AGU

mining claim, was located by the undersigned D.R. Williamson
a citizen of the U.S. on the 31 day of March 1973

This claim is 1500 feet long and 600 feet wide, and the point of discovery is 50
feet from the west end and 1450 feet from the east
end of this claim.

The general course of this claim is from east to west

This claim is situated and located in the Pima

Mining District, in Pima County, State of Arizona, about _____

in a _____ direction from _____

center of and NW corner of Sabanita Elementary School
ground, 6004 Central Sec. 11 T17S R18E.

Bordered on the north by A60, on the south by A11A
on the west by AFA, on the east by A50 lode mining
claims.

Dated and posted on the ground the day and year first above written.

Benjamin S. Ruvins

3-31-73

D.R. Williamson
Agent for Pima Mining Co.

MAP FILED IN A MC 37791

SUPPLEMENTAL INFORMATION PERTAINING TO
THE AHA UNPATENTED LODE MINING CLAIM

1. Cyprus Pima Mining Company, whose address is P. O. Box 7187, Tucson, Arizona 85725 is the owner of this claim.

2. The BLM serial number assigned to this claim is A MC No. 37815 .

3. This claim encompasses portions of the following quarter section(s) and section(s): SE 1/4 Sec. 11

T. 17 S., R. 13 E., G&SRM, Pima County, Arizona.

RECEIVED
B.L.M. AZ STATE OFFICE

OCT 15 1979

10:00 A.M.
PHOENIX, ARIZONA

RECEIVED
B.L.M. AZ STATE OFFICE

MAR 29 1979

10:00 A.M.
PHOENIX, ARIZONA

STATE OF ARIZONA, I hereby certify that the within instrument was filed and recorded
County of PIMA on 1979 JUN 15 PM 4 22
in Docket No. 4533, Page 898 at the request of Pima Mining Co.

Fee No. 55929
Indexed
Classified
Photographed
Fee: 2.00
L. R. S. 6

When recorded mail to:

Witness my hand and official seal.

IDA MAE SMYTH

County Recorder
By Ethel Stout
Deputy Recorder

LOCATION NOTICE A MC 37815 LODE MINING CLAIM

This mining claim, the name of which is the AHA

mining claim, was located by the undersigned Donald R. Williamson
citizen of the U.S. on the 31 day of March 1973

This claim is 1500 feet long and 600 feet wide, and the point of discovery is 50
feet from the west end and 1050 feet from the east
end of this claim.

The general course of this claim is from east to west

This claim is situated and located in the Pima
Mining District, in Pima County, State of Arizona, about 300 feet

in a westerly direction from intersection I-19 and
Subvista Rd. 700 west of Subvista Tr. 41.

Bounded on the north by A60, on the east by ? on the
west by A6C and on the south by A6E lode mining
claims.

Dated and posted on the ground the day and year first above written.

Witnessed by:

Benjamin S. Rives
3-31-73 BOOK 4533 PAGE 898

ALL. Melham

agent for Pima Min. Co.

37791

MAP FILED IN A MC

SUPPLEMENTAL INFORMATION PERTAINING TO
THE AHE UNPATENTED LODE MINING CLAIM

1. Cyprus Pima Mining Company, whose address is P. O. Box 7187, Tucson, Arizona 85725 is the owner of this claim.

2. The BLM serial number assigned to this claim is A MC No. 37816.

3. This claim encompasses portions of the following quarter section(s) and section(s): SE/4 Sec. 11, NE/4 Sec. 14
T. 17 S., R. 13 E., G&SRM, Pima County, Arizona.

RECEIVED
B.L.M. AZ STATE OFFICE

OCT 15 1979

10:00 A.M.
PHOENIX, ARIZONA

5480 updated
AR

RECEIVED
B.L.M. AZ STATE OFFICE

MAR 29 1979

10:00 A.M.
PHOENIX, ARIZONA

620 W
E 80 E

STATE OF ARIZONA. I hereby certify that the within instrument was filed and recorded
 County of PIMA ss. _____ 19 _____ at _____ M 55930
 In Docket No. 4533 Page 899 at the request of Pima Mining Co
 Indexed _____
 Compared: _____
 Photostated _____
 Fee 2.00
 I R S I _____

When recorded mail to: _____
 Witness my hand and official seal
 IDA M E SWYTH
 County Recorder
 By Ethel Stout
 Deputy Recorder

LOCATION NOTICE A MC 37816
LODE MINING CLAIM

This mining claim, the name of which is the A.H.E.

mining claim, was located by the undersigned D.R. Williamson
a citizen of the U.S.A. on the 1st day of April 1973

This claim is 1500 feet long and 600 feet wide, and the point of discovery is 620
feet from the west end and 880 feet from the east
end of this claim.

The general course of this claim is from east to west.

This claim is situated and located in the Pima

Mining District, in Pima County, State of Arizona, about SW corner

in a _____ direction from at the Sabercita
Elementary School in midway it on Sec. line
Secs. 11 and 14. Bounded on the north by
BHA, on the east by ? , on the south by EHA
and EPA, and on the west by SNAFU lode
mining claims.

Dated and posted on the ground the day and year first above written.

Witnessed by
Benjamin S. Rivier
4-1-73

D.R. Williamson
Agent for Pima Mining Co.

37759

MAP FILED IN A MC

SUPPLEMENTAL INFORMATION PERTAINING TO
THE AH1 UNPATENTED LODE MINING CLAIM

1. Cyprus Pima Mining Company, whose address is P. O. Box 7187, Tucson, Arizona 85725 is the owner of this claim.

2. The BLM serial number assigned to this claim is A MC No. 37817.

3. This claim encompasses portions of the following quarter section(s) and section(s): NE/4 Sec. 11, NW/4 Sec. 12
T. 17 S., R. 13 E., G&SRM, Pima County, Arizona.

RECEIVED
B.L.M. AZ STATE OFFICE
OCT 15 1979
10:00 A.M.
PHOENIX, ARIZONA

RECEIVED
B.L.M. AZ STATE OFFICE

MAR 29 1979

10:00 A.M.
PHOENIX, ARIZONA

STATE OF ARIZONA. I hereby certify that the within instrument was filed and recorded
 County of PIMA " " " " 19 at M
 In Docket No 4533 Page 900 at the request of Pima Mining Co.

When recorded mail to: _____
 Witness my hand and official seal.
IDA LEE SMITH County Recorder
 By Ethel Stout Deputy Recorder

Fee No: 55931
 Indexed _____
 Compared: _____
 Photostated: _____
 Fee: \$ 2.00
 I. R. S. # _____

LOCATION NOTICE **A MC 37817**
LODE MINING CLAIM

This mining claim, the name of which is the AH1

mining claim, was located by the undersigned D.R. WILLIAMSON
a citizen of the U.S.A. on the 31st day of March 1973

This claim is 1500 feet long and 600 feet wide, and the point of discovery is 50
feet from the east end and 1450 feet from the west
end of this claim.

The general course of this claim is from east to west

This claim is situated and located in the Pima

Mining District, in Pima County, State of Arizona, about 300

In a southerly direction from N1/4 cor sec 12
T17S R13E. Bounded on the east by ATU, on
the west by AFO and on the south by AHO lode
mining claims.

Dated and posted on the ground the day and year first above written.

Witnessed by Benjamin S. Rivison NR Williamson
3-31-73 Agent for Pima Mining Co.

BOOK 4533 PAGE 900

37791
MAP FILED IN A MC

SUPPLEMENTAL INFORMATION PERTAINING TO
THE AHO UNPATENTED LODE MINING CLAIM

1. Cyprus Pima Mining Company, whose address is P. O. Box 7187, Tucson, Arizona 85725 is the owner of this claim.

2. The BLM serial number assigned to this claim is A MC No. 37818.

3. This claim encompasses portions of the following quarter section(s) and section(s): NE/4 Sec. 11, NW/4 Sec. 12
T. 17 S., R. 13 E., G&SRM, Pima County, Arizona.

5-4-80
updated
up

RECEIVED
B.L.M. AZ STATE OFFICE
OCT 15 1979
10:00 A.M.
PHOENIX, ARIZONA

REC'D
B.L.M. AZ STATE OFFICE

MAR 29 1979

10:00 A.M.
PHOENIX, ARIZONA

STATE OF ARIZONA, County of <u>PIMA</u> ss. _____ In Docket No. <u>4533</u> Page <u>901</u> at the request of <u>Pima Mining Co.</u>	I hereby certify that the within instrument was filed and recorded on <u>23 JUN 1979</u> at <u>PHOENIX</u> M By <u>Cathel Stout</u> Deputy Recorder	Fee No: <u>55932</u> Indexed Compared: Photostated: Fee: <u>\$ 2.00</u> I. R. S.:
When recorded mail to:	Witness my hand and official seal IDA _____ County Recorder	

LOCATION NOTICE A MC 37818

LODE MINING CLAIM

This mining claim, the name of which is the AHO

mining claim, was located by the undersigned D.R. Williamson
a citizen of the U.S.A. on the 31st day of March 1973

This claim is 1500 feet long and 600 feet wide, and the point of discovery is 50
feet from the east end and 1450 feet from the west
end of this claim.

The general course of this claim is from east to west

This claim is situated and located in the Pima

Mining District, in Pima County, State of Arizona, about 900 feet

in a Southerly direction from NW Cor Sec 12 T. 17 S.
R 13E. Bounded on the north by A41, on the
east by AKA, on the south by AHO and on the west
by AEU lode mining claims.

Dated and posted on the ground the day and year first above written.

Witnessed by
Benjamin S. Rivin
3-31-73

D.R. Williamson
Agent for Pima Mining Co.

BOOK 4533 PAGE 901

MAP FILED IN A MC 37759

SUPPLEMENTAL INFORMATION PERTAINING TO
THE AJU UNPATENTED LODE MINING CLAIM

1. Cyprus Pima Mining Company, whose address is P. O. Box 7187, Tucson, Arizona 85725 is the owner of this claim.

2. The BLM serial number assigned to this claim is A MC No. 37825.

3. This claim encompasses portions of the following quarter section(s) and section(s): NW/4 Sec. 12

T. 17 S., R. 15 E., G&SRM, Pima County, Arizona.

RECEIVED
B.L.M. AZ STATE OFFICE
OCT 15 1979
10:00 A.M.
PHOENIX, ARIZONA

20

SUPPLEMENTAL INFORMATION PERTAINING TO
THE AHU UNPATENTED LODE MINING CLAIM

1. Cyprus Pima Mining Company, whose address is P. O. Box 7187, Tucson, Arizona 85725 is the owner of this claim.

2. The BLM serial number assigned to this claim is A MC No. 37819.

3. This claim encompasses portions of the following quarter section(s) and section(s): NE 1/4 Sec. 11, NW 1/4 Sec. 12
T. 17 S., R. 13 E., G&SRM, Pima County, Arizona.

RECEIVED
B.L.M. AZ STATE OFFICE

OCT 15 1979

10:00 A.M.
PHOENIX, ARIZONA

RECEIVED
B.L.M. AZ STATE OFFICE

MAR 29 1979

10:00 A.M.
PHOENIX, ARIZONA

STATE OF ARIZONA, I hereby certify that the within instrument was filed and recorded
 County of PIAZA " 4533 902 4 20 M
 In Docket No 4533 Page 902 at the request of Pina Mining Co Fee No: 55933
 When recorded mail to: _____ Witness my hand and official seal. Inferred: _____
 _____ County Recorder Compared: _____
 By Ethel Stout Deputy Recorder Photostated: _____
 Fee 2.00
 I. R. S. : _____

LOCATION NOTICE A MC 37819
LODE MINING CLAIM

This mining claim, the name of which is the AHO

mining claim, was located by the undersigned D.R. Williamson
a citizen of the U.S.A. on the 31st day of March 1973

This claim is 1500 feet long and 600 feet wide, and the point of discovery is 50
feet from the east end and 1450 feet from the west
end of this claim.

The general course of this claim is from east to west

This claim is situated and located in the Pina
Mining District, in Pina County, State of Arizona, about 1500 feet

in a Southerly direction from NW cor. Sec. 12 T 17 S
R 13 E. Bounded on the north by AHO
on the south by ANA, on the east by AKE
and on the west by AEA lode mining claims.

Dated and posted on the ground the day and year first above written.

Witnessed by Benjamin S. Rivien 3-31-73
D.R. Williamson
Agent for Pina Mining Co.

MAP FILED IN A MC 37791

SUPPLEMENTAL INFORMATION PERTAINING TO
THE AVA UNPATENTED LODE MINING CLAIM

1. Cyprus Pima Mining Company, whose address is P. O. Box 7187, Tucson, Arizona 85725 is the owner of this claim.

2. The BLM serial number assigned to this claim is A MC No. 37820.

3. This claim encompasses portions of the following quarter section(s) and section(s): NE/4 Sec. 11 and NW/4 Sec. 12
T. 17 S., R. 13 E., G&SRM, Pima County, Arizona.

RECEIVED
B.L.M. AZ STATE OFFICE
OCT 15 1979
10:00 A.M.
PHOENIX, ARIZONA

RECEIVED
B.L.M. AZ STATE OFFICE

MAR 29 1979

10:00 A.M.
PHOENIX, ARIZONA

STATE OF ARIZONA, County of <u>PIMA</u>	I hereby certify that the within instrument was filed and recorded in <u>1979</u> at <u>M</u> In Docket No. <u>4533</u> Page <u>903</u> , at the request of <u>Pima Mining Co.</u>	Fee No.: 55934
When recorded mail to:	Witness my hand and official seal. IDA MAE SWANHE County Recorder By <u>Estelle Stout</u> Deputy Recorder	Indexed: Compared: Photostated: Fee: <u>\$2.00</u> I R S :

LOCATION NOTICE

LODE MINING CLAIM

A MC 37820

This mining claim, the name of which is the ASA

mining claim, was located by the undersigned DR. WILLIAMSON
a citizen of the U.S.A. on the 31st day of March 1973

This claim is 1500 feet long and 600 feet wide, and the point of discovery is 50
feet from the east end and 1450 feet from the west
end of this claim.

The general course of this claim is from east to west

This claim is situated and located in the Pima

Mining District, in Pima County, State of Arizona, about 2000 feet

in a southerly direction from NW cor. Sec. 12 T17S
R13E. Bounded on the north by AAD, on the
south by ALE, on the east by AKI, on the
west by AGE lode mining claims.

Dated and posted on the ground the day and year first above written.

Witnessed by
David J. Perry
3/31/73
DR. Williamson
Agent for Pima Mining Co.

MAP FILED IN A MC 37791

SUPPLEMENTAL INFORMATION PERTAINING TO
THE A/E UNPATENTED LODE MINING CLAIM

1. Cyprus Pima Mining Company, whose address is P. O. Box 7187, Tucson, Arizona 85725 is the owner of this claim.

2. The BLM serial number assigned to this claim is A MC No. 37821.

3. This claim encompasses portions of the following quarter section(s) and section(s): NE/4 and SE/4 Sec. 11 ; NW/4 and SW/4 Sec. 12
T. 17 S., R. 13 E., G&SRM, Pima County, Arizona.

RECEIVED
B.L.M. AZ STATE OFFICE
OCT 15 1979
10:00 A.M.
PHOENIX, ARIZONA

RECORDED
B.L.M. / AZ STATE OFFICE

MAR 29 1979

10:00 A.M.
PHOENIX, ARIZONA

STATE OF ARIZONA, I hereby certify that the within instrument was filed and recorded
 County of PIMA ss. 1979 15 11 25 at 11 AM
 In Docket No. 4533, Page 904 at the request of Pirra Mining Co.

When recorded mail to: _____

Witness my hand and official seal

 IDA MAE SMYTH
 County Recorder
 By Estelle Street
 Deputy Recorder

Fee No.: 55935
 Indexed:
 Computed:
 Photostated:
 Fee: \$3.00
 I R S :

LOCATION NOTICE

LODE MINING CLAIM

A MC

37821

This mining claim, the name of which is the AJE

*should be
A S E*

mining claim, was located by the undersigned D.R. Williamson
a citizen of the U.S.A. on the 1st day of April 1978

This claim is 1500 feet long and 600 feet wide, and the point of discovery is 50
feet from the west end and 1450 feet from the east
end of this claim.

The general course of this claim is from east to west

This claim is situated and located in the Pima

Mining District, in Pima County, State of Arizona, about 1400 feet
in a northwaly direction from Schwartha H.S. & Elamen-
fury School. In sec. 11 & 12 T17S R13E. Bounded
on the north by AJA, on the south by AJI,
on the west by 061 lode mining claims.

Dated and posted on the ground the day and year first above written.

Witnessed by Benjamin S. Reiver 4-1-78
D.R. Williamson
Agent for Pirra Mining Co.

37791
MAP FILED IN A MC

SUPPLEMENTAL INFORMATION PERTAINING TO
THE AJI UNPATENTED LODE MINING CLAIM

1. Cyprus Pima Mining Company, whose address is P. O. Box 7187, Tucson, Arizona 85725 is the owner of this claim.

2. The BLM serial number assigned to this claim is A MC No. 37822 .

3. This claim encompasses portions of the following quarter section(s) and section(s): SE/4 Sec. 11 and SW/4 Sec. 12
T. 17 S., R. 13 E., G&SRM, Pima County, Arizona.

RECEIVED
B.L.M. AZ STATE OFFICE
OCT 15 1979
10:00 A.M.
PHOENIX, ARIZONA

RECEIVED
 B.L.M. AZ STATE OFFICE
 MAR 29 1979
 10:00 A.M.
 PHOENIX, ARIZONA

STATE OF ARIZONA. I hereby certify that the within instrument was filed and recorded
 County of PIMA M. 1973 JUL 15 PM 194 - 291 M. Fee No. 55936
 In Docket No. 4533 Page 905 at the request of Pima Mining Co.
 When recorded mail to: _____
 Witness my hand and official seal.
 IUA MAE SMYTH
 County Recorder
 By Cathie Stout
 Deputy Recorder
 Inferred: _____
 Compared: _____
 Photostated: _____
 Fee \$ 2.00
 I R S I _____

LOCATION NOTICE A MC 37822
LODE MINING CLAIM

This mining claim, the name of which is the AJI
 mining claim, was located by the undersigned D.R. Williamson
a citizen of the U.S.A. on the 1st day of April 1973
 This claim is 1500 feet long and 600 feet wide, and the point of discovery is 50
 feet from the west end and 1450 feet from the east
 end of this claim.
 The general course of this claim is from east to west
 This claim is situated and located in the Pima
 Mining District, in Pima County, State of Arizona, about 800'
 in a northwesterly direction from Sahuarita H.S. & Elementary
School, in central part of Sec 11, 12 boundary.
Bordered on the north by AJE, on the south by
AJO on the west by A60 lode mining claims.

Dated and posted on the ground the day and year first above written.
 Witnessed by Benjamin S. Rivin 4-1-73
KAR Melanson
Agent of Pima Mining Co.

37791
 MAP FILED IN A MC

RECEIVED
 B.L.M. AZ STATE OFFICE
 MAR 29 1979
 10:00 A.M.
 PHOENIX, ARIZONA

STATE OF ARIZONA, PIMA } I hereby certify that the within instrument was filed and recorded
 County of PIMA } 1973 JUN 15 PM 194 22 M
 In Docket No. 4533, Page 906 at the request of Pima Mining Co.
 Fee No.: 55937
 Indexed:
 Compared:
 Photostated:
 Fee: \$ 2.00
 I. R. S. \$
 When recorded mail to:
 Witness my hand and official seal
 IDA MAE SMYTH
 County Recorder
 By Ethel Stout
 Deputy Recorder

LOCATION NOTICE
 LODE MINING CLAIM

A MC 37823

This mining claim, the name of which is the AJO
 mining claim, was located by the undersigned D. R. Williamson
a citizen of the U.S.A. on the 1st day of April 1973
 This claim is 1500 feet long and 600 feet wide, and the point of discovery is 50
 feet from the west end and 1450 feet from the east
 end of this claim.
 The general course of this claim is from east to west
 This claim is situated and located in the Pima
 Mining District, in Pima County, State of Arizona, along north edge
of Sahuarita H.S. & elementary school.
Bounded on the north by AJ 1 on the west by
AEO lode mining claims.

Dated and posted on the ground the day and year first above written.

Witnessed by
 Samuel M. Smith
 4/1/73

D.R. Williamson
Agent for Pima Mining Co.

MAP FILED IN A MC 37791

34

SUPPLEMENTAL INFORMATION PERTAINING TO
THE AVO UNPATENTED LODE MINING CLAIM

1. Cyprus Pima Mining Company, whose address is P. O. Box 7187, Tucson, Arizona 85725 is the owner of this claim.

2. The BLM serial number assigned to this claim is A MC No. 37823.

3. This claim encompasses portions of the following quarter section(s) and section(s): SE/4 Sec. 11 and SW/4 Sec. 12
T. 17 S., R. 13 E., G&SRM, Pima County, Arizona.

RECEIVED
B.L.M. AZ STATE OFFICE
OCT 15 1979
10:00 A.M.
PHOENIX, ARIZONA

SUPPLEMENTAL INFORMATION PERTAINING TO
THE SNAPU UNPATENTED LODE MINING CLAIM

1. Cyprus Pima Mining Company, whose address is P. O. Box 7187, Tucson, Arizona 85725 is the owner of this claim.

2. The BLM serial number assigned to this claim is A MC No. 37824.

3. This claim encompasses portions of the following quarter section(s) and section(s): SW/4 and SE/4 Sec 11; NW/4 and NE/4 Sec. 14
T. 17 S., R. 13 E., G&SRM, Pima County, Arizona.

*updated
5-4-80
off*

RECEIVED
B.L.M. AZ STATE OFFICE

OCT 15 1979

10:00 A.M.
PHOENIX, ARIZONA

RECEIVED
B.L.M. AZ STATE OFFICE

MAR 29 1979

10:00 A.M.
PHOENIX, ARIZONA

STATE OF ARIZONA, County of <u>PIMA</u>	I hereby certify that the within instrument was filed and recorded on <u>27th</u> <u>JUN 1973</u> at <u>2:14</u> M In Docket No <u>4533</u> Page <u>890</u> at the request of <u>Pima Mining Co.</u>	Fee No. <u>55921</u> Indexed: Compared: Photostated: Fee: \$ <u>2.00</u> I R S. \$
When recorded mail to:	Witness my hand and official seal. <u>IDA MAE SMYTH</u> County Recorder By <u>Ethel Stout</u> Deputy Recorder	

LOCATION NOTICE

A MC 37824

LODE MINING CLAIM

This mining claim, the name of which is the JNAFU

mining claim, was located by the undersigned D.R. Williamson
a citizen of the U.S.A. on the 1st day of April 1973

This claim is 1500 feet long and 600 feet wide, and the point of discovery is 250
feet from the east end and 1250 feet from the west
end of this claim.

The general course of this claim is from east to west

This claim is situated and located in the Pima

Mining District, in Pima County, State of Arizona, about

in a _____ direction from _____

Saddles intersection of I-19 and Helmet Peak Rd.
Bounded on the north by AFE, on the east by
BHE, on the west by ACC, and on the south
by EKE and EHA lode mining claims.

Dated and posted on the ground the day and year first above written.

Witnessed by D.R. Williamson
agent for Pima Mining Co.
Samuel M. [Signature]

4/1/73

MAP FILED IN A MC 37759

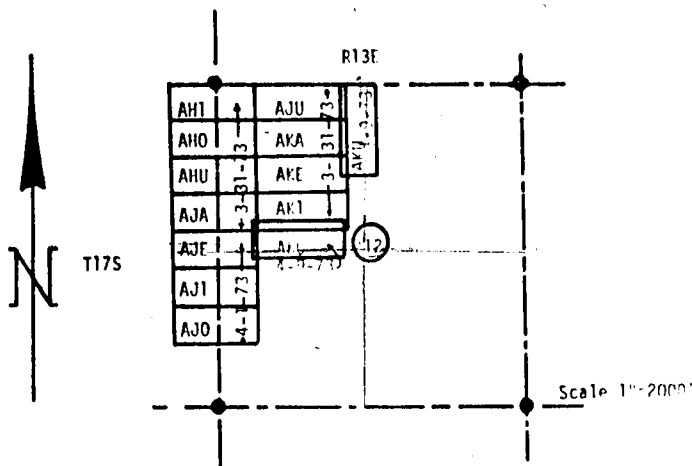
B.L.M. BUREAU OFFICE

MAR 29 1979

10:00 A.M.
PHOENIX, ARIZONA

A MC 37825

PLAT OF THE
AHI-AHU, AJA-AJU, AKA-AKU GROUPS OF LOBE MINING CAMPS
SEC. 12, T17S, R13E, P. 11, PIMA COUNTY, ARIZONA
CYPRUS-PIMA MINING CO., P.O. BOX 7187, TUCSON, AZ., 85725



RECORDATION

CLAIM NAME	BOOK	PAGE	CLAIM NAME	BOOK	PAGE
AHI	4533	900	AJU	4533	907
AHO	4533	901	AKA	4533	908
AHU	4533	902	AKE	4533	909
AJA	4533	903	AKI	4533	910
AJE	4533	904	AKJ	4533	911
AJI	4533	905	AKU	4533	912
AJO	4533	906			

All recorded in Pima County Courthouse

SURVEY TIES, DATA

All claims are full 600' X 1500' size, all but AKU oriented E-W lengthwise: AKU runs 1500' N-S. The NW corner of AHI is located 800' west of the NW cor. of Sec. 12; the NE corner is located 700' east of the NW cor. of Sec. 12. Other claims abut or overlap as shown. Dates of location are given on the plat. All corners and center ends are monumented by 4" X 4" redwood posts projecting 4' above the ground.

Quarter section occupance

- Sec. 12 NE/4 AKU
- Sec. 12 NW/4 AHI, AHO, AHU, AJA, AJE, AJU, AKA, AKE, AKI, AKJ, AKU
- Sec. 12 SW/4 AJL, AJI, AJO, AKO
- Sec. 11 NE/4 AHI, AHO, AHU, AJA, AJE
- Sec. 11 SE/4 AJL, AJI, AJO

MAR 29 1979

10:00 A.M.
PHOENIX, ARIZONA

A MC 37825

STATE OF ARIZONA.	I hereby certify that the within instrument was filed and recorded	Fee No:
County of <u>PIMA</u>	M. <u>10:00 A.M.</u> 19 <u>79</u>	<u>55938</u>
In Docket No <u>4533</u> Page <u>907</u> at the request of <u>Pima Mining Co</u>		Indexed:
When recorded mail to:	Witness my hand and official seal	Compared:
	<u>IDA MAE SMYTH</u> County Recorder	Photostated:
	By <u>Cathie Stout</u> Deputy Recorder	For <u>1.00</u>
		I R S :

LOCATION NOTICE

LODE MINING CLAIM

AJU

This mining claim, the name of which is the AJU

mining claim, was located by the undersigned D. R. WILLIAMSON
a citizen of the USA on the 31st day of March 1979

This claim is 1,500 feet long and 600 feet wide, and the point of discovery is 50
feet from the west end and 1450 feet from the east
end of this claim.

The general course of this claim is from east to west

This claim is situated and located in the Pima

Mining District, in Pima County, State of Arizona, about 1000 feet

in a Southeasterly direction from NW cor. Sec. 12

T 17S R 13E. Bounded on the east by ARU,
on the west by AH1 and on the South by AKA
lode mining claims.

Dated and posted on the ground the day and year first above written.

Witnessed by
Benjamin L. Risser
3-21-73

D.R. Williamson
Agent of Pima Mining Co.

SUPPLEMENTAL INFORMATION PERTAINING TO
THE AKA UNPATENTED LODE MINING CLAIM

1. Cyprus Pima Mining Company, whose address is P. O. Box 7187, Tucson, Arizona 85725 is the owner of this claim.

2. The BLM serial number assigned to this claim is A MC No. 37826.

3. This claim encompasses portions of the following quarter section(s) and section(s): NW/4 Sec. 12

T. 17 S., R. 13 E., G&SRM, Pima County, Arizona.

RECEIVED
B.L.M. AZ STATE OFFICE

OCT 15 1979

10:00 A.M.
PHOENIX, ARIZONA

RECEIVED
B.L.M. AZ STATE OFFICE

MAR 29 1979

10:00 A.M.
PHOENIX, ARIZONA

A MC 37826

STATE OF ARIZONA, County of <u>Pima</u>	I hereby certify that the within instrument was filed and recorded in Docket No. <u>4533</u> Page <u>908</u> at the request of <u>Pima Mining Co.</u>	Fee No: 55939
When recorded mail to:	Witness my hand and official seal. IDA MAE SMYTH County Recorder By <u>Ethel Stout</u> Deputy Recorder	Indexed: Compared: Photostated: Fee \$ <u>21.00</u> I R S I

LOCATION NOTICE

LODE MINING CLAIM

This mining claim, the name of which is the AKA

mining claim, was located by the undersigned D. R. Williamson
a citizen of the U.S.A. on the 31st day of March 1973

This claim is 1500 feet long and 600 feet wide, and the point of discovery is 50
feet from the west end and 1450 feet from the east
end of this claim.

The general course of this claim is from east to west

This claim is situated and located in the Pima

Mining District, in Pima County, State of Arizona, about 1500 feet
in a Southeastly direction from N.W. cor. Sec 12 T. 17 N.
R 13 E. Bounded on the north by #174, on the
South by AKE, on the west by #110 lode
mining claims.

Dated and posted on the ground the day and year first above written.

Witnessed by
Benjamin S. Ruvira
3-31-73

D.R. Williamson
Pima Mining Co.

37825
MAP FILED IN A MC

SUPPLEMENTAL INFORMATION PERTAINING TO
THE AKE UNPATENTED LODE MINING CLAIM

1. Cyprus Pima Mining Company, whose address is P. O. Box 7187, Tucson, Arizona 85725 is the owner of this claim.

2. The BLM serial number assigned to this claim is A MC No. 37827.

3. This claim encompasses portions of the following quarter section(s) and section(s): NW/4 Sec. 12

T. 17 S., R. 13 E., G&SRM, Pima County, Arizona.

RECEIVED
B.L.M. AZ STATE OFFICE

OCT 15 1979

10:00 A.M.
PHOENIX, ARIZONA

RECORDED
B.L.M. AZ STATE OFFICE

MAR 29 1979

10:00 A.M.
PHOENIX, ARIZONA

37827

A MC

STATE OF ARIZONA, County of <u>PIMA</u>	I hereby certify that the within instrument was filed and recorded In Docket No. <u>4533</u> Page <u>909</u> at the request of <u>Pima Mining Co.</u>	Fee No.: <u>55910</u>
When recorded mail to:	Witness my hand and official seal. <u>WALTER SMITH</u> County Recorder By <u>Ethel Stout</u> Deputy Recorder	Indexed Compared Photostated: Fee \$ <u>2.00</u> I R S \$

LOCATION NOTICE

LODE MINING CLAIM

This mining claim, the name of which is the AK2

mining claim, was located by the undersigned D.R. Williamson

a citizen of the USA on the 31st day of March 1973.

This claim is 1500 feet long and 600 feet wide, and the point of discovery is 50
feet from the west end and 1450 feet from the east
end of this claim.

The general course of this claim is from east to west

This claim is situated and located in the Pima

Mining District, in Pima County, State of Arizona, about 2000 feet

in a SE direction from NW cor. Sec 12

T17S R13E. Bounded on the north by AK1,
on the south by AK1, on the west by AHU
loade mining claims.

Dated and posted on the ground the day and year first above written.

Witnessed by
Benjamin S. Rivara
3-31-73

D.R. Williamson
Agent for Pima Min. Co.

37825
MAP FILED IN A MC

SUPPLEMENTAL INFORMATION PERTAINING TO
THE AKI UNPATENTED LODE MINING CLAIM

1. Cyprus Pima Mining Company, whose address is P. O. Box 7187, Tucson, Arizona 85725 is the owner of this claim.

2. The BLM serial number assigned to this claim is A MC No. 37828.

3. This claim encompasses portions of the following quarter section(s) and section(s): NW/4 Sec. 12
T. 17 S., R. 13 E., G&SRM, Pima County, Arizona.

RECEIVED
B.L.M. AZ STATE OFFICE
OCT 15 1979
10:00 A.M.
PHOENIX, ARIZONA

RECEIVED
B.L.M. AZ STATE OFFICE

MAR 29 1979

10:00 A.M.
PHOENIX, ARIZONA

A MC 37828

STATE OF ARIZONA, County of <u>PIMA</u>	I hereby certify that the within instrument was filed and recorded " <u>37828</u> " M	Fee No: 55941
In Docket No <u>4533</u> Page <u>910</u> , at the request of <u>Pima Mining Co.</u>	Witness my hand and official seal	Indexed
When recorded mail to:	IDA MAE SVYTH County Recorder	Computed
	By <u>Ethel Stout</u> Deputy Recorder	Photostated
		Fee <u>1.00</u>
		I. R. S. \$

LOCATION NOTICE

LODE MINING CLAIM

This mining claim, the name of which is the AKI

mining claim, was located by the undersigned D.R. Williamson

a citizen of the U.S.A. on the 31st day of March 1978

This claim is 1500 feet long and 600 feet wide, and the point of discovery is 50
feet from the west end and 1450 feet from the east
end of this claim.

The general course of this claim is from east to west

This claim is situated and located in the Pima

Mining District, in Pima County, State of Arizona, about 2400 feet

in a southwesterly direction from NW cor. Sec. 12

T17S R13E. Bounded on the north by
AKK, on the south by AKO, on the west
by AIA lode mining claims.

Dated and posted on the ground the day and year first above written.

Witnessed by

David E. Kelly
3/5/78

D.R. Williamson
agent for Pima Mining Co.

37825

MAP FILED IN A MC

SUPPLEMENTAL INFORMATION PERTAINING TO
THE AKO UNPATENTED LODE MINING CLAIM

1. Cyprus Pima Mining Company, whose address is P. O. Box 7187, Tucson, Arizona 85725 is the owner of this claim.

2. The BLM serial number assigned to this claim is A MC No. 37829.

3. This claim encompasses portions of the following quarter section(s) and section(s): NW/4 and SW/4 Sec. 12

T. 17 S., R. 13 E., G&SRM, Pima County, Arizona.

RECEIVED
B.L.M. AZ STATE OFFICE
OCT 15 1979
10:00 A.M.
PHOENIX, ARIZONA

MAR 29 1979

10:00 A.M.
PHOENIX, ARIZONA

37829

A MC

Notice of Mining Location
LODE CLAIM

TO ALL WHOM IT MAY CONCERN:

This Mining Claim, the name of which is the AKO
Mining Claim, situate on land belonging to the United States of America, and in which there are valuable mineral deposits, was entered upon and located for the purpose of exploration and purchase by D.R. Williams

a citizen of the United States
the undersigned, on the 9th day of April, 1973

The length of this claim is 1500 feet and 1 claim 900 feet in a westerly direction and 1400 feet in a easterly direction from the center of the discovery shaft, at which this notice is posted, lengthwise of the claim together with 300 feet in width of the surface grounds, on each side of the center of said claim. The general course of the lode deposit and premises is from the east to the west

The claim is situated and located in the Pima Mining District, in Pima county, in the State of Arizona, about 5000 feet in a northwesterly direction from intersection of Road 19 and Peak Rd. in central part of Sec 12 T17S R13E Bounded on the north by AK1 and on the west by A1E 1/2 mining claims.

The surface boundaries of the claim are marked upon the ground as follows:
Beginning at a 4" x 4" red wood post

at a point in a westerly direction 100 feet from the discovery shaft (at which this notice is posted), being in the center of the west

end line of said claim; thence northwesterly 300 feet to a 4" x 4" post, being the NW corner of said claim;

thence easterly 1500 feet to a 4" x 4" post being at the NE corner of said claim; thence southerly 300 feet to a 4" x 4" post at the center of the east end of this claim;

thence southerly 300 feet to a 4" x 4" post, being at the SE corner of said claim; thence westerly 1500 feet to a 4" x 4" post at the SW corner of said claim;

thence northwesterly 300 feet to the place of beginning.

Dated and posted on the ground this 9th day of April, 1973

Arthur V. Hanks D.R. Williams
April 9, 1973 Agent for Pima Min. Co.
Witness Locator(s)

STATE OF ARIZONA
COUNTY OF PIMA

I hereby certify that the within instrument was filed and recorded at request of Pima Mining Co. 559-12

on APR 15 PM 4 27 at Phoenix, Arizona
M, Docket 4533

Page 911

BOOK 4533 PAGE 911

Witness my hand and official seal the day and year aforesaid.

ETHEL STOUT
County Recorder.
By Ethel Stout
Deputy Recorder.

Indexed	Photostat Compared	Filed
---------	--------------------	-------

37825

MAP FILED IN A MC

SUPPLEMENTAL INFORMATION PERTAINING TO
THE AKU UNPATENTED LODE MINING CLAIM

1. Cyprus Pima Mining Company, whose address is P. O. Box 7187, Tucson, Arizona 85725 is the owner of this claim.

2. The BLM serial number assigned to this claim is A MC No. 37830.

3. This claim encompasses portions of the following quarter section(s) and section(s): NW/4 and NE/4 Sec. 12
T. 17 S., R. 13 E., G&SRM, Pima County, Arizona.

RECEIVED
B.L.M. AZ STATE OFFICE
OCT 15 1979
10:00 A.M.
PHOENIX, ARIZONA

MAR 29 1979

10:00 A.M.
PHOENIX, ARIZONA

37830

A MC

Notice of Mining Location
LODE CLAIM

TO ALL WHOM IT MAY CONCERN:

This Mining Claim, the name of which is the AKU
Mining Claim, situate on land belonging to the United States of America, and in which there are valuable mineral deposits, was entered upon and located for the purpose of exploration and purchase by

D.R. Williamson
a citizen of the United States
the undersigned, on the 9th day of April, 1973

The length of this claim is 1500 feet and 75 feet in a northerly direction and 1425 feet in a southerly direction from the center of the discovery shaft, at which this notice is posted, lengthwise of the claim together with 300 feet in width of the surface grounds, on each side of the center of said claim. The general course of the lode deposit and premises is from the north to the south.

The claim is situated and located in the Pima Mining District, in Pima county, in the State of Arizona, about 2800 feet in a southwesterly direction from SW 1/4 Sec 1 NN Cor Sec 12 T17S R18E Bounded on the west by AKU, AKR and AKE lode mining claims.

The surface boundaries of the claim are marked upon the ground as follows:
Beginning at a 4" x 4" red wood post
at a point in a northerly direction 75 feet from the discovery shaft (at which this notice is posted), being in the center of the north

end line of said claim; thence easterly 300 feet to a 4" x 4" post, being the NE corner of said claim; thence southerly 1500 feet to a 4" x 4" post being at the SE corner of said claim; thence westerly 300 feet to a 4" x 4" post at the center of the south end of this claim; thence westerly 300 feet to a 4" x 4" post, being at the SW corner of said claim; thence northerly 1500 feet to a 4" x 4" post at the NW corner of said claim; thence easterly 300 feet to the place of beginning.

Dated and posted on the ground this 9th day of April, 1973
Arthur Douglas D.R. Williamson
April 9, 1973 agent for Pima Min. Co.
Witness Locator(s)

STATE OF ARIZONA
COUNTY OF PIMA

I hereby certify that the within instrument was filed and recorded at request of Pima Mining Co.

55943

Witness my hand and official seal the day and year aforesaid.

Ethel Stout
Deputy Recorder.

ON APR 15 1973 at Phoenix
M, Docket 4533
Page 912

Fee 2.00
\$4.00

BOOK 4533 PAGE 912

Indexed	Photostat Compared	Blotted

MAP FILED IN A MC 37825

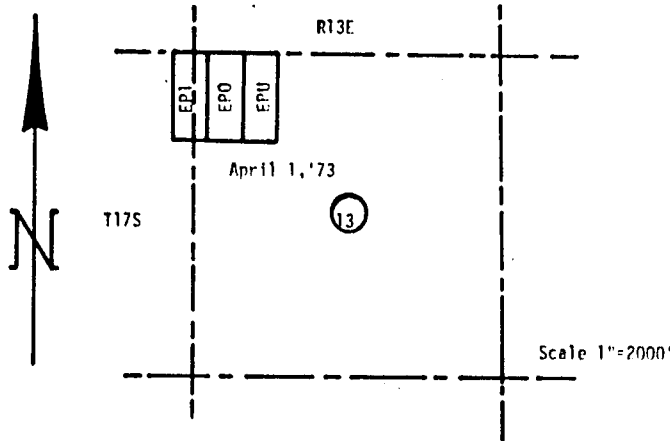
RECEIVED
B.L.M. AZ STATE OFFICE

MAR 29 1979

10:00 A.M.
PHOENIX, ARIZONA

AMC 37831

PLAT OF THE
EP1, EPO, EPU UNPATENTED LOBE MINING CLAIMS
SEC. 13, T17S, R13E, G. & S.R.11, PIMA COUNTY ARIZONA
CYPRUS-PIMA MINING CO., P.O. BOX 7187, TUCSON, AZ., 85725



RECORDATION

<u>Claim Name</u>	<u>Book</u>	<u>Page</u>
EP1	4533	970
EPO	4533	971
EPU	4533	972

All recorded in Pima County Courthouse.

SURVEY TIPS

All claims are full size 600' E-W and 1500' N-S. The discovery post of EP1 is located 230' south of the NW Cor. Sec. 13. Witness posts for the north end lines are set along the south edge of the road right of way. All corners and center ends are marked by 4" X 4" redwood posts projecting 4' above the ground.

QUARTER SECTION OCCUPANCE

Sec. 13 NW/4 EP1, EPO, EPU
Sec. 14 NE/4 EP1

MAR 29 1979

10:00 A.M.
PHOENIX, ARIZONA

A MC 37831

STATE OF ARIZONA, County of <u>PIIMA</u>	I hereby certify that the within instrument was filed and recorded on <u>27</u> <u>JUN</u> 19 <u>78</u> at <u>M</u>	Fee No: <u>53901</u>
In Docket No. <u>4533</u> Page <u>970</u> at the request of <u>Yuma Mining Co</u>	Witness my hand and official seal <u>IDA HILL SMITH</u> County Recorder	Indexed: Compared: Photostated: Fee \$ <u>2.00</u> I. R. S. \$
When recorded mail to:	By <u>Quinn L. ...</u> Deputy Recorder	

LOCATION NOTICE

LODE MINING CLAIM

This mining claim, the name of which is the EPI

mining claim, was located by the undersigned D.R. Williamson
a citizen of the U.S.A. on the 1st day of April 1978

This claim is 1500 feet long and 600 feet wide, and the point of discovery is 200
feet from the north end and 1300 feet from the South
end of this claim.

The general course of this claim is from North to South

This claim is situated and located in the Piima

Mining District, in Piima County, State of Arizona, about 1200 feet
in a Southwly direction from Sahuarita H.S. in Sect
NW/4 NW/4 Sec. 13 and NE/4 NE/4 Sec. 14 T 17S
R 13E. Bounded on the east by EPO and on the
west by EDE lode mining claims

Dated and posted on the ground the day and year first above written.

Witnessed by
Benjamin S. Riven
4-1-78

D.R. Williamson
Agent for Yuma Mining Co.

SUPPLEMENTAL INFORMATION PERTAINING TO
THE EPO UNPATENTED LODE MINING CLAIM

1. Cyprus Pima Mining Company, whose address is P. O. Box 7187, Tucson, Arizona 85725 is the owner of this claim.

2. The BLM serial number assigned to this claim is A MC No. 37832.

3. This claim encompasses portions of the following quarter section(s) and section(s): NW/4 Sec. 13

T. 17 S., R. 13 E., G&SRM, Pima County, Arizona.

RECEIVED
B.L.M. AZ STATE OFFICE

OCT 15 1979

10:00 A.M.
PHOENIX, ARIZONA

MAR 29 1979

10:00 A.M.
PHOENIX, ARIZONA

A MC 37832

STATE OF ARIZONA, County of <u>PIMA</u>	I hereby certify that the within instrument was filed and recorded on <u>27 APR 1979</u> at <u>2:00</u> P.M. In Docket No. <u>4533</u> Page <u>971</u> , at the request of <u>Pima Mining Co.</u>	Fee No. <u>58902</u> Inferred Compared Photostated Fee \$ <u> </u> I. R. S. \$ <u> </u>
When recorded mail to:	Witness my hand and official seal. <u>IDA MAE SMYTH</u> County Recorder By <u>Gerald Burgess</u> Deputy Recorder	

LOCATION NOTICE

LODE MINING CLAIM

This mining claim, the name of which is the EPO

mining claim, was located by the undersigned D.R. Williamson

a citizen of the U.S.A. on the 1st day of April 1973

This claim is 1500 feet long and 600 feet wide, and the point of discovery is 200

feet from the north end and 1300 feet from the South end of this claim.

The general course of this claim is from north to South

This claim is situated and located in the Pima

Mining District, in Pima County, State of Arizona, about 1000

in a southwesterly direction from Silverado H.S. in NW 1/4

NW 1/4 Sec. 13 T17S R13E. Bounded on the east

by EPO and on the west by EPI lode mining

claims.

Dated and posted on the ground the day and year first above written.

Witnessed by
Benjamin S. Rowin
7-1-73

D.R. Williamson
Agent for Pima Mining Co.

37831
MAP FILE 11A MC

SUPPLEMENTAL INFORMATION PERTAINING TO
THE EPU UNPATENTED LODE MINING CLAIM

1. Cyprus Pima Mining Company, whose address is P. O. Box 7187, Tucson, Arizona 85725 is the owner of this claim.

2. The BLM serial number assigned to this claim is A MC No. 37833.

3. This claim encompasses portions of the following quarter section(s) and section(s): NW/4 Sec. 13

T. 17 S., R. 13 E., G&SRM, Pima County, Arizona.

RECEIVED
B.L.M. AZ STATE OFFICE
OCT 15 1979
10:00 A.M.
PHOENIX, ARIZONA

RECEIVED
B.L.M. AZ STATE OFFICE

MAR 29 1979

10:00 A.M.
PHOENIX, ARIZONA

A MC 37833

STATE OF ARIZONA, County of <u>PIMA</u>	I hereby certify that the within instrument was filed and recorded on <u>15</u> <u>PM</u> <u>4</u> <u>22</u> at _____ M.	Fee No: <u>50003</u>
In Docket No. <u>4533</u> Page <u>972</u> at the request of <u>Pima Mining Co.</u>	Witness my hand and official seal.	Indexed:
When recorded mail to:	<u>FRANK SMYTH</u> County Recorder	Computed:
	By <u>Charles B. Brown</u> Deputy Recorder	Photostated:
		Fee \$ <u>bill</u>
		I R S \$ _____

LOCATION NOTICE

LODE MINING CLAIM

This mining claim, the name of which is the EPO

mining claim, was located by the undersigned D.R. Williamson
a citizen of the U.S.A. on the 1st day of April 1973

This claim is 1500 feet long and 600 feet wide, and the point of discovery is 200
feet from the North end and 1300 feet from the South
end of this claim.

The general course of this claim is from North to South

This claim is situated and located in the Pima

Mining District, in Pima County, State of Arizona, about 1200

in a Southerly direction from Schoorita High School
in NW/4 NW/4 Sec. 13 T17S R13E. Bounded on
the west by EPO lode mining claim.

Dated and posted on the ground the day and year first above written.

Witnessed by
Benjamin S. Rivin
4-1-73

D.R. Williamson
Agent for Pima Mining Co.

37831
MAP FILED IN A MC

SUPPLEMENTAL INFORMATION PERTAINING TO
THE EKE UNPATENTED LODE MINING CLAIM

1. Cyprus Pima Mining Company, whose address is P. O. Box 7187, Tucson, Arizona 85725 is the owner of this claim.

2. The BLM serial number assigned to this claim is A MC No. 37834.

3. This claim encompasses portions of the following quarter section(s) and section(s): NW/4 Sec. 14 and SW/4 Sec. 11
T. 17 S., R. 13 E., G&SRM, Pima County, Arizona.

*updated
5-4-80
OR*

RECEIVED
B.L.M. AZ STATE OFFICE
OCT 15 1979
10:00 A.M.
PHOENIX, ARIZONA

RECEIVED
B.L.M. STATE OFFICE

MAR 29 1979

10:00 A.M.
PHOENIX, ARIZONA

A MC 37834

Notice of Mining Location
LODE CLAIM

TO ALL WHOM IT MAY CONCERN:

This Mining Claim, the name of which is the EKE
Mining Claim, situate on land belonging to the United States of America, and in which there are valuable mineral deposits, was entered upon and located for the purpose of exploration and purchase by

DR. Williams
a citizen of the United States
the undersigned, on the 30 day of March, 1973

The length of this claim is 1500 feet and 7 claim 50 feet in a westerly direction and 1450 feet in a easterly direction from the center of the discovery shaft, at which this notice is posted, lengthwise of the claim together with 300 feet in width of the surface grounds, on each side of the center of said claim. The general course of the lode deposit and premises is from the east to the west.

The claim is situated and located in the Pima Mining District, in Pima county, in the State of Arizona, about 3000 feet in a easterly direction from SE. cor Pima Rail Road No. 1 T1N. N1/4 Sec 14 T17S R 13E. Bounded on the north by SAGEU and AGO, on the east EHA on the south by EKI, and to west by EHI lode mining claims.

The surface boundaries of the claim are marked upon the ground as follows:
Beginning at a 4" x 4" redwood post
at a point in a westerly direction 50 feet from the discovery shaft (at which this notice is posted), being in the center of the west

end line of said claim; thence westerly 300 feet to a 4" x 4" post being the NEW corner of said claim; thence easterly 1500 feet to a 4" x 4" post being at the NE corner of said claim; thence southerly 300 feet to a 4" x 4" post at the center of the east end of this claim; thence southerly 300 feet to a 4" x 4" post being at the SE corner of said claim; thence westerly 1500 feet to a 4" x 4" post at the SW corner of said claim; thence southerly 300 feet to the place of beginning.

Dated and posted on the ground this 30 day of March, 1973
Arthur Douglas DR. Williams
March 30, 1973 agent for Pima Min. Co.
Witness Locator(s)

STATE OF ARIZONA
COUNTY OF PIMA
I hereby certify that the within instrument was filed and recorded at request of Arthur Douglas
JUN 15 1973 PA 4 26
at
M. Docket 4533
Page 949

55980

Fee \$2.00

BOOK 4533 PAGE 949

Witness my hand and official seal the day and year aforesaid.

IDA MAE SMYTH
County Recorder.
By Quillie Bacon
Deputy Recorder.

Indexed	Photostatic	Plotted
2	1	2
CUU		

SUPPLEMENTAL INFORMATION PERTAINING TO
THE EKI UNPATENTED LODE MINING CLAIM

1. Cyprus Pima Mining Company, whose address is P. O. Box 7187, Tucson, Arizona 85725 is the owner of this claim.

2. The BLM serial number assigned to this claim is A MC No. 37835.

3. This claim encompasses portions of the following quarter section(s) and section(s): NW/4 Sec. 14

T. 17 S., R. 13 E., G&SRM, Pima County, Arizona.

RECEIVED
B.L.M. AZ STATE OFFICE
OCT 15 1979
10:00 A.M.
PHOENIX, ARIZONA

RECORDED
B.L.M. / AZ STATE OFFICE

MAR 29 1979

10:00 A.M.
PHOENIX, ARIZONA

A MC 37835

STATE OF ARIZONA, I hereby certify that the within instrument was filed and recorded
 County of PIMA on 1973 JUN 15 PM 4 26 File No. 55981
 in Doc No. 4533 Page 950 at the request of Yuma Mining Co.
 Where my hand and official seal.
 IDA MAE SMYTH
 County Recorder
 By Guilla's Bacon
 Deputy Recorder
 Fee: \$52.00
 I. R. S. :

LOCATION NOTICE
LODE MINING CLAIM

This mining claim, the name of which is the EK1
 mining claim, was located by the undersigned D. R. Williamson a citizen
of the U.S. on the 31 day of March 1973
 This claim is 1500 feet long and 600 feet wide, and the point of discovery is 50
 feet from the east end and 1450 feet from the west
 end of this claim.
 The general course of this claim is from east to west
 This claim is situated and located in the Pima
 Mining District, in Pima County, State of Arizona, about 3000 feet
 in a southeasterly direction from S.E. cor Pima Toll Road No.
71. 1/4 NW 1/4 Sec. 14, T17N R. 13E, Bounded
on the north by EKE, on the south by EKO
on the east by EME and on the west by
EHO lode mining claims.

Dated and posted on the ground the day and year first above written.
 Witnessed by
David A. Jones
2/31/73
D. R. Williamson
agent for Pima Min. Co.

BOOK 4533 PAGE 950

MAP FILED IN A MC 37835

SUPPLEMENTAL INFORMATION PERTAINING TO
THE EKO UNPATENTED LODE MINING CLAIM

1. Cyprus Pima Mining Company, whose address is P. O.
Box 7187, Tucson, Arizona 85725 is the owner of this claim.

2. The BLM serial number assigned to this claim is A MC No.
37836.

3. This claim encompasses portions of the following quarter
section(s) and section(s): NW/4 Sec. 14
T. 17 S., R. 13 E., G&SRM, Pima County, Arizona.

RECEIVED
B.L.M. AZ STATE OFFICE
OCT 15 1979
10:00 A.M.
PHOENIX, ARIZONA

B.L.M. AZ STATE OFFICE

MAR 29 1979

10:00 A.M.
PHOENIX, ARIZONA

A MC

37836

STATE OF ARIZONA, I hereby certify that the within instrument was filed and recorded
 County of PIMA on 1979 JUN 15 at PM 4:26 M.
 In Docket No. 4533, Page 95 at the request of Pima Mining Co.

Where recorded and to: _____
 Witness my hand and official seal.

 IDA MAE SMITH County Recorder
 By Judith Bacon Deputy Recorder

File No. 1101
55982
 Indexed _____
 Certified _____
 Photostated _____
 Fee: \$ 2.00
 I. R. S. \$ _____

LOCATION NOTICE

LODE MINING CLAIM

This mining claim, the name of which is the EKO

mining claim, was located by the undersigned D.R. Williamson, a citizen
of the United States on the 31 day of March 1979

This claim is 1500 feet long and 600 feet wide, and the point of discovery is 50
feet from the east end and 1450 feet from the west
end of this claim.

The general course of this claim is from east to west

This claim is situated and located in the Pima
Mining District, in Pima County, State of Arizona, about 3000 feet

in a Southwesterly direction from SE cor. Pima Tail Pond No. 1
bordered in the north by E11, in the south by
E11, in the east by E11, and in the west by
E40 lode mining claims.

Dated and posted on the ground the day and year first above written.

Witnessed by _____
David J. Jones
3/31/79

_____ D.R. Williamson
agent for Pima Mining Co.

37834

MAP FILED IN A MC

SUPPLEMENTAL INFORMATION PERTAINING TO
THE EKU UNPATENTED LODE MINING CLAIM

1. Cyprus Pima Mining Company, whose address is P. O. Box 7187, Tucson, Arizona 85725 is the owner of this claim.

2. The BLM serial number assigned to this claim is A MC No. 37837.

3. This claim encompasses portions of the following quarter section(s) and section(s): NW/4 Sec. 14
T. 17 S., R. 13 E., G&SRM, Pima County, Arizona.

RECEIVED
B.L.M. AZ STATE OFFICE
OCT 15 1979
10:00 A.M.
PHOENIX, ARIZONA

MAR 29 1979

10:00 A.M.
PHOENIX, ARIZONA

A MC 37837

Notice of Mining Location
LODE CLAIM

TO ALL WHOM IT MAY CONCERN:

This Mining Claim, the name of which is the FKU

Mining Claim, situate on land belonging to the United States of America, and in which there are valuable mineral deposits, was entered upon and located for the purpose of exploration and purchase by

D.R. Williamson

a citizen of the United States

the undersigned, on the 31 day of March, 1973

The length of this claim is 1500 feet and 50 feet in a east direction and 1450 feet in a westerly direction from the center of the discovery shaft, at which this notice is posted, lengthwise of the claim together with 300 feet in width of the surface grounds, on each side of the center of said claim. The general course of the lode deposit and premises is from the east to the west

The claim is situated and located in the Pima Mining District, in Pima county, in the State of Arizona, about 4500 feet

in a southeasterly direction from Sr Cor. Pima Railroad No. 71
on SW 1/4 NW 1/4 Sec. 14 T. 17N R. 13E, Bounded
on the north by F.K.O., on the east by E.M.O., on
the west by E.J.D. and on the south by E.L.A.
(Lode Mining Claim).

The surface boundaries of the claim are marked upon the ground as follows:

Beginning at a 4" x 4" post
at a point in a east direction 50 feet from
the discovery shaft (at which this notice is posted), being in the center of the east

end line of said claim; thence east 300 feet to a 4" x 4" post
being the SE corner of said claim;
thence westerly 1500 feet to a 4" x 4" post being at the
SW corner of said claim; thence north 300 feet
to a 4" x 4" post at the center of the west end of this claim;
thence north 300 feet to a 4" x 4" post being at the
NN corner of said claim; thence east 1500 feet
to a 4" x 4" post at the NE corner of said claim;
thence west 300 feet to the place of beginning.

Dated and posted on the ground this 31 day of March, 1973
By D.R. Williamson 3-31-73
Witness D.R. Williamson Agent for Pima Mining Co.
Locator(s)

STATE OF ARIZONA
COUNTY OF PIMA
I hereby certify that the within instrument was filed and recorded at
request of Pima Mining Co.
73 JAN 15 PM A 27

55983

Witness my hand and official seal
the day and year aforesaid.

IDA MAE SMYTH
County Recorder.

By Quillie Bacon
Deputy Recorder.

at _____
M, Docket 9533
Page 952

BOOK 4533 PAGE 952

Indexed	Photostat	Filed
	Completed	

37834

MAP FILED IN A MC

81

11
SUPPLEMENTAL INFORMATION PERTAINING TO
THE ELA UNPATENTED LODE MINING CLAIM

1. Cyprus Pima Mining Company, whose address is P. O. Box 7187, Tucson, Arizona 85725 is the owner of this claim.

2. The BLM serial number assigned to this claim is A MC No. 37838.

3. This claim encompasses portions of the following quarter section(s) and section(s): NW/4 & SW/4 Sec. 14
T. 17 S., R. 13 E., G&SRM, Pima County, Arizona.

RECEIVED
B.L.M. AZ STATE OFFICE
OCT 15 1979
10:00 A.M.
PHOENIX, ARIZONA

UNITED
B.L.M. / ZONING OFFICE

MAR 29 1979

10:00 A.M.
PHOENIX, ARIZONA

Notice of Mining Location
LODE CLAIM

A MC 37838

TO ALL WHOM IT MAY CONCERN:

This Mining Claim, the name of which is the FLA
Mining Claim, situate on land belonging to the United States of America, and in which there are valuable mineral deposits, was entered upon and located for the purpose of exploration and purchase by D. B. Williamson

a citizen of the United States
the undersigned, on the 31 day of March, 1973

The length of this claim is 1500 feet and 50 feet in a east direction and 1450 feet in a westerly direction from the center of the discovery shaft, at which this notice is posted, lengthwise of the claim together with 300 feet in width of the surface grounds, on each side of the center of said claim. The general course of the lode deposit and premises is from the east to the west

The claim is situated and located in the Pima Mining District, in Pima county, in the State of Arizona, about 4000 feet in a 200 West direction from SE. or Pima Tail Pond No. 1 the west central part of Sec. 14 T17S R13E, bounded on the north by ELV, on the south by ELC, on the west by ELF and on the east by ELH lode mining claims.

The surface boundaries of the claim are marked upon the ground as follows:
Beginning at a 4'x4' redwood post
at a point in a east direction 50 feet from the discovery shaft (at which this notice is posted), being in the center of the east

end line of said claim; thence 500 West 300 feet to a 4'x4' post being the SW corner of said claim; thence West 1500 feet to a 4'x4' post being at the SW corner of said claim; thence North 300 feet to a 4'x4' post at the center of the west end of this claim; thence North 300 feet to a 4'x4' post being at the NW corner of said claim; thence East 1500 feet to a 4'x4' post at the NE corner of said claim; thence South 300 feet to the place of beginning.

Dated and posted on the ground this 31 day of March, 1973
Benjamin A. Raven 3-21-22 MR. Williamson
age of Pima Terr. Co.
Witness Locator(s)

STATE OF ARIZONA
COUNTY OF PIMA
I hereby certify that the within instrument was filed and recorded at request of Pima Mining Co.

55984

Witness my hand and official seal the day and year aforesaid.
IDA MAE SMYTH County Recorder.
By Quilts Bacon Deputy Recorder.

on 1973 JUN 15 PM 4 27 at M. Docket 4533
Page 953

Fee \$2.00

Indexed	Prepared	Filed
---------	----------	-------

BOOK 4533 PAGE 953

MAP FILED IN A MC 37834

(82)

SUPPLEMENTAL INFORMATION PERTAINING TO
THE ELE UNPATENTED LODE MINING CLAIM

1. Cyprus Pima Mining Company, whose address is P. O. Box 7187, Tucson, Arizona 85725 is the owner of this claim.

2. The BLM serial number assigned to this claim is A MC No. 37839 .

3. This claim encompasses portions of the following quarter section(s) and section(s): SW/4 Sec. 14
T. 17 S., R. 13 E., G&SRM, Pima County, Arizona.

RECEIVED
B.L.M. AZ STATE OFFICE

OCT 15 1979

10:00 A.M.
PHOENIX, ARIZONA

RECEIVED
B.L.M. / AZ STATE OFFICE

MAR 29 1979

10:00 A.M.
PHOENIX, ARIZONA

Notice of Mining Location
LODE CLAIM

A MC

37839

TO ALL WHOM IT MAY CONCERN:

This Mining Claim, the name of which is the FLE
Mining Claim, situate on land belonging to the United States of America, and in which there are valuable mineral deposits, was entered upon and located for the purpose of exploration and purchase by Peter Williamson
a citizen of the United States
the undersigned, on the 30 day of March, 1973
The length of this claim is 1500 feet and 7 claim 50 feet in a westerly direction and 1450 feet in a westerly direction from the center of the discovery shaft, at which this notice is posted, lengthwise of the claim together with 200 feet in width of the surface grounds, on each side of the center of said claim. The general course of the lode deposit and premises is from the east to the west.

The claim is situated and located in the Pima Mining District, in Pima county, in the State of Arizona, about 4500 feet in a southwesterly direction from SE. corner of Pima Tail Pond No. 1 intersection of Sec 14 T17S R13E. Bounded on the north by P.L.M. on the south by P.L.M. on the west by E.S.I. & on the east by E.N.A. lode mining claims.

The surface boundaries of the claim are marked upon the ground as follows:
Beginning at 4" x 4" red wood post
at a point in a easterly direction 50 feet from the discovery shaft (at which this notice is posted), being in the center of the east end line of said claim; thence southwesterly 200 feet to a 4" x 4" post being the SE corner of said claim; thence westerly 1500 feet to a 4" x 4" post being at the SW corner of said claim; thence northwesterly 300 feet to a 4" x 4" post at the center of the west end of this claim; thence northwesterly 300 feet to a 4" x 4" post being at the NW corner of said claim; thence easterly 1500 feet to a 4" x 4" post at the NE corner of said claim; thence southwesterly 200 feet to the place of beginning.

Dated and posted on the ground this 30 day of March, 1973
Peter Williamson Witness
3/30/73 Peter Williamson Locator(s)
agent for Pima Mining Co.

STATE OF ARIZONA
COUNTY OF PIMA
I hereby certify that the within instrument was filed and recorded at request of Pima Mining Co. 55985
1973 JUN 15 PM 4 27
on _____ at _____
M, Docket 4533
Page 954

Witness my hand and official seal the day and year aforesaid.
IDA MAE SMYTH County Recorder
By Quinn Bacon Deputy Recorder
Indexed Photostat Blotted
Compared
Fee \$7.00

37834
MAP FILED IN A MC

SUPPLEMENTAL INFORMATION PERTAINING TO
THE ELI UNPATENTED LODE MINING CLAIM

1. Cyprus Pima Mining Company, whose address is P. O. Box 7187, Tucson, Arizona 85725 is the owner of this claim.

2. The BLM serial number assigned to this claim is A MC No. 37840.

3. This claim encompasses portions of the following quarter section(s) and section(s): SW/4 Sec. 14
T. 17 S., R. 13 E., G&SRM, Pima County, Arizona.

RECEIVED
B.L.M. AZ STATE OFFICE
OCT 15 1979
10:00 A.M.
PHOENIX, ARIZONA

RECEIVED
B.L.M. / AZ STATE OFFICE

MAR 29 1979

10:00 A.M.
PHOENIX, ARIZONA

A MC 37840

Notice of Mining Location
LODE CLAIM

TO ALL WHOM IT MAY CONCERN:

This Mining Claim, the name of which is the ELI
Mining Claim, situate on land belonging to the United States of America, and in which there are valuable mineral deposits, was entered upon and located for the purpose of exploration and purchase by D.R. Williamson
A citizen of the U.S.

the undersigned, on the 30 day of March, 1979

The length of this claim is 1500 feet and 5 claim 50 feet in a eastly direction and 1450 feet in a westly direction from the center of the discovery shaft, at which this notice is posted, lengthwise of the claim together with 300 feet in width of the surface grounds, on each side of the center of said claim. The general course of the lode deposit and premises is from the east to the west.

The claim is situated and located in the Pima Mining District, in Pima county, in the State of Arizona, about 5500 feet in a southwesterly direction from SE cor Pima Mill No. 7 in SW/4 Sec. 14 T 17S R 13E. Bounded on the north by ELI, on the east by ENI, on the south by ELI, and on the west by 850 lode mining claims.

The surface boundaries of the claim are marked upon the ground as follows:
Beginning at a 4" x 4" redwood post

at a point in a eastly direction 50 feet from the discovery shaft (at which this notice is posted), being in the center of the east

end line of said claim; thence southly 300 feet to a 4" x 4" post being the SE corner of said claim;

thence westly 1500 feet to a 4" x 4" post being at the SW corner of said claim; thence westly 300 feet to a 4" x 4" post at the center of the west end of this claim;

thence westly 300 feet to a 4" x 4" post being at the NW corner of said claim; thence eastly 1500 feet to a 4" x 4" post at the NE corner of said claim;

thence eastly 300 feet to the place of beginning.

Dated and posted on the ground this 30 day of March, 1979
Jace C. Johnson D.R. Williamson
3/30/79 Agent for Pima Mill Co
Witness Locator(s)

STATE OF ARIZONA
COUNTY OF PIMA
I hereby certify that the within instrument was filed and recorded at request of Pima Milling Co.
1979 JUN 15 PM 4 27

55986

Witness my hand and official seal the day and year aforesaid.
IDA MAE SMYTH
County Recorder.
By Quillen Bacon
Deputy Recorder.

on _____ at _____
M. Docket 4533
Page 955

12.00
Fee 3.00

BOOK 4533 PAGE 955

Indexed	Photostat	Electro
_____	_____	_____

37834

MAP FILED IN A MC

84

SUPPLEMENTAL INFORMATION PERTAINING TO
THE ELO UNPATENTED LODE MINING CLAIM

1. Cyprus Pima Mining Company, whose address is P. O. Box 7187, Tucson, Arizona 85725 is the owner of this claim.

2. The BLM serial number assigned to this claim is A MC No. 37841.

3. This claim encompasses portions of the following quarter section(s) and section(s): SW/4 Sec. 14
T. 17 S., R. 13 E., G&SRM, Pima County, Arizona.

RECEIVED
B.L.M. AZ STATE OFFICE

OCT 15 1979

10:00 A.M.
PHOENIX, ARIZONA

RECEIVED
B.L.M. AZ STATE OFFICE

MAR 29 1979

10:00 A.M.
PHOENIX, ARIZONA A MC 37841

Notice of Mining Location
LODE CLAIM

TO ALL WHOM IT MAY CONCERN:

This Mining Claim, the name of which is the ELO

Mining Claim, situate on land belonging to the United States of America, and in which there are valuable mineral deposits, was entered upon and located for the purpose of exploration and purchase by

D.C. Williamson

a citizen of the U.S.

the undersigned, on the 20 day of March, 1979

The length of this claim is 1500 feet and E claim 50 feet in a easterly direction and 1450 feet in a westerly direction from the center of the discovery shaft, at which this notice is posted, lengthwise of the claim together with 300 feet in width of the surface grounds, on each side of the center of said claim. The general course of the lode deposit and premises is from the east to the west.

The claim is situated and located in the Pima Mining District, in

Pima county, in the State of Arizona, about 6000 feet

in a southeasterly direction from St. Cr. Pima Terr. Rd. No. 7
2nd SW 1/4 Sec. 14 T. 17S R. 13E. Bounded on the
north by E.L., on the south by E.L., on the east by
E.L. and on the west by E.S. lode mining claims.

The surface boundaries of the claim are marked upon the ground as follows:

Beginning at 2 4 1/2" redwood post

at a point in a easterly direction 50 feet from the discovery shaft (at which this notice is posted), being in the center of the east

end line of said claim; thence easterly 200 feet to a 4" x 4" post being the SE corner of said claim;

thence westerly 1500 feet to a 4" x 4" post being at the SW corner of said claim; thence westerly 200 feet

to a 4" x 4" post at the center of the West end of this claim; thence westerly 300 feet to a 4" x 4" post being at the

NW corner of said claim; thence easterly 1500 feet to a 4" x 4" post at the NE corner of said claim;

thence southerly 300 feet to the place of beginning.

Dated and posted on the ground this 20 day of March, 1979

D.C. Williamson D.C. Williamson

3/20/79 Witness agony Pima Terr. Co Locator(s)

STATE OF ARIZONA
COUNTY OF PIMA

I hereby certify that the within instrument was filed and recorded at request of Pima Mining Co.

ON 3/20/79 at Phoenix

M. Docket 4533

Page 956

Witness my hand and official seal the day and year aforesaid.

IDA MAE SMYTH
County Recorder.

By Quilla Bacon
Deputy Recorder.

55987

1200
Fee \$2.00

Indexed	Photostatic	Serialized

BOOK 4533 PAGE 956

MAP FILED IN A MC 37834

SUPPLEMENTAL INFORMATION PERTAINING TO
THE ELU UNPATENTED LODE MINING CLAIM

- 1. Cyprus Pima Mining Company, whose address is P. O. Box 7187, Tucson, Arizona 85725 is the owner of this claim.

- 2. The BLM serial number assigned to this claim is A MC No. 37842.

- 3. This claim encompasses portions of the following quarter section(s) and section(s): SW/4 Sec. 14, NW/4 Sec. 23
T. 17 S., R. 13 E., G&SRM, Pima County, Arizona.

RECEIVED
 B.L.M. AZ STATE OFFICE
 OCT 15 1979
 10:00 A.M.
 PHOENIX, ARIZONA

B.L.M. AZ STATE OFFICE

MAR 29 1979

10:00 A.M.
PHOENIX, ARIZONA

37842

Notice of Mining Location A MC
LODE CLAIM

TO ALL WHOM IT MAY CONCERN:

This Mining Claim, the name of which is the ELU

Mining Claim, situate on land belonging to the United States of America, and in which there are valuable mineral deposits, was entered upon and located for the purpose of exploration and purchase by

D.R. Williamson

a citizen of the U.S.

the undersigned, on the 30 day of March, 1973

The length of this claim is 1500 feet and 5 claim 50 feet in a eastly direction and 1450 feet in a westerly direction from the center of the discovery shaft, at which this notice is posted, lengthwise of the claim together with 300 feet in width of the surface grounds, on each side of the center of said claim. The general course of the lode deposit and premises is from the east to the west

The claim is situated and located in the Pima Mining District, in Pima county, in the State of Arizona, about 6000 feet

in a southwesterly direction from SE cor Pine Tail Rd No. 7
on SW 1/4 Sec. 14 T17N R13E, Bounded on the east
by ELU, on the north by ELU, on the west by ELU
lode mining claim.

The surface boundaries of the claim are marked upon the ground as follows:

Beginning at a 4" x 4" red iron post
at a point in a eastly direction 50 feet from the discovery shaft (at which this notice is posted), being in the center of the east

end line of said claim; thence southly 300 feet to a 4" x 4" post being the SE corner of said claim; thence westerly 1500 feet to a 4" x 4" post being at the SW corner of said claim; thence northly 300 feet to a 4" x 4" post at the center of the west end of this claim; thence northly 300 feet to a 4" x 4" post being at the NW corner of said claim; thence easterly 1500 feet to a 4" x 4" post at the NE corner of said claim; thence southly 300 feet to the place of beginning.

Dated and posted on the ground this 30 day of March, 1973

Jose C. Lopez
3/30/73
Witness

D.R. Williamson
agent for Pima Mining Co.
Locator(s)

STATE OF ARIZONA
COUNTY OF PIMA
I hereby certify that the within instrument was filed and recorded at request of Pima Mining Co.

55988

Witness my hand and official seal the day and year aforesaid.

IDA MAE SMYTH
County Recorder.

By Quillia R. Bacon
Deputy Recorder.

on 1973 JUN 15 at M. Docket 4533

\$ 200
Fee \$1200

Indexed	Photostat Compared	Plotted
---------	--------------------	---------

Page 957

BOOK 4533 PAGE 957

MAP FILED IN A MC 37834

86

SUPPLEMENTAL INFORMATION PERTAINING TO
THE EMA UNPATENTED LODE MINING CLAIM

1. Cyprus Pima Mining Company, whose address is P. O. Box 7187, Tucson, Arizona 85725 is the owner of this claim.

2. The BLM serial number assigned to this claim is A MC No. 37843.

3. This claim encompasses portions of the following quarter section(s) and section(s): SW/4 and SE/4 Sec. 11 ; NW/4 & NE/4 Sec. 14
T. 17 S., R. 13 E., G&SRM, Pima County, Arizona.

updated
5-4-80
OR

RECEIVED
B.L.M. AZ STATE OFFICE

OCT 15 1979

10:00 A.M.
PHOENIX, ARIZONA

RECORDED
B.L.M. AZ STATE OFFICE

MAR 29 1979

10:00 A.M.
PHOENIX, ARIZONA

A MC 37843

STATE OF ARIZONA, County of <u>PIMA</u>	I hereby certify that the within instrument was filed and recorded on <u>APR 15</u> 19 <u>73</u> at <u>PHOENIX</u> M.	Fee No: <u>55989</u>
In Docket No <u>4533</u> Page <u>958</u> at the request of <u>Pima Mining Co.</u>	Witness my hand and official seal	Indexed:
When recorded mail to	<u>ILANAE SMITH</u> County Recorder	Computed:
	By <u>Quillie Bacon</u> Deputy Recorder	Photostated:
		Fee \$ <u>2.00</u>
		1 R S \$

LOCATION NOTICE

LODE MINING CLAIM

This mining claim, the name of which is the E MA

mining claim, was located by the undersigned D.R. Williamson
a citizen of the U.S.A. on the 1st day of April 1973

This claim is 1500 feet long and 600 feet wide, and the point of discovery is 50
feet from the east end and 1450 feet from the west
end of this claim.

The general course of this claim is from east to west

This claim is situated and located in the Pima

Mining District, in Pima County, State of Arizona, about on the
the direction from

intersection of I-19 and Helmet Peak Rd in NW/4
NE/4 Sec. 14 T 17S R 13E. Bounded on the north
by SNAFO and AHE, on the east by EPA, on
the south by RME and on the west by EKE
lode mining claims.

Dated and posted on the ground the day and year first above written.

Witnessed by
Benjamin S. Revin
7-1-73

D.R. Williamson
Agent for Pima Mining Co.

37759

MAP FILED IN A MC

(87)

SUPPLEMENTAL INFORMATION PERTAINING TO
THE EME UNPATENTED LODE MINING CLAIM

1. Cyprus Pima Mining Company, whose address is P. O. Box 7187, Tucson, Arizona 85725 is the owner of this claim.

2. The BLM serial number assigned to this claim is A MC No. 37844.

3. This claim encompasses portions of the following quarter section(s) and section(s): NE/4 and NW/4 Sec. 14
T. 17 S., R. 13 E., G&SRM, Pima County, Arizona.

RECEIVED
B.L.M. AZ STATE OFFICE

OCT 15 1979

10:00 A.M.
PHOENIX, ARIZONA

FILED
B.L.M. / Z. S. OFFICE

MAR 29 1979

10:00 A.M.
PHOENIX, ARIZONA

37844

A MC

STATE OF ARIZONA, I hereby certify that the within instrument was filed and recorded
County of PIMA on 1979 JUN 15 PM 4:27 at
In District No. 4533, Page 959, at the request of Pima Mining Co.

File No.: 55990
Indexed:
Compared:
Photostated:
Fee: \$ 2.00
I. R. S.: 8

When recorded call to:

Witness my hand and official seal.

IDA MAE SMYTH

County Recorder

By Quillia Bacon
Deputy Recorder

LOCATION NOTICE

LODE MINING CLAIM

This mining claim, the name of which is the EME

mining claim, was located by the undersigned D.R. Williamson a citizen
of the U.S. on the 31 day of March 1978

This claim is 1500 feet long and 600 feet wide, and the point of discovery is 100
feet from the west end and 1400 feet from the east
end of this claim.

The general course of this claim is from east to west

This claim is situated and located in the Pima

Mining District, in Pima County, State of Arizona, about 4000 feet

in a southwesterly direction from SE. cor Pima Tail Pond No. 7

In north central part Sec. 14 T 17S R 13E.

Enclosed in the north by EHA, in the south by
EHL, on the east by ENL and on the west by
EKL lode mining claims.

Dated and posted on the ground the day and year first above written.

D.R. Williamson
agent for Pima Min. Co.

Witnessed by
Daniel A Jerez
3/31/78

BOOK 4533 PAGE 959

37834

MAP FILED IN A MC

SUPPLEMENTAL INFORMATION PERTAINING TO
THE EMI UNPATENTED LODE MINING CLAIM

1. Cyprus Pima Mining Company, whose address is P. O. Box 7187, Tucson, Arizona 85725 is the owner of this claim.

2. The BLM serial number assigned to this claim is A MC No. 37845.

3. This claim encompasses portions of the following quarter section(s) and section(s): NW/4 and NE/4 Sec. 14
T. 17 S., R. 13 E., G&SRM, Pima County, Arizona.

*updated
5-4-80
OR*

RECEIVED
B.L.M. AZ STATE OFFICE
OCT 15 1979
10:00 A.M.
PHOENIX, ARIZONA

MAR 29 1979

10:00 A.M.
PHOENIX, ARIZONA

A MC 37845

STATE OF ARIZONA, I hereby certify that the foregoing instrument was filed and recorded
County of PIMA on 25 day of March 1979 at ET

Fee No.

55991.00

In District No. 6533, Page 960, the request of Pima Mining Co

Indexed

Compared

Filed

For: 2.00

U. S. :

Witness my hand and official seal.

ADA MAE SMYTH

County Recorder

By Quilla Bacon

Deputy Recorder

LOCATION NOTICE

LODE MINING CLAIM

This mining claim, the name of which is the EMI

mining claim, was located by the undersigned D.R. Williamson a citizen
of the United States on the 31 day of March 1979

This claim is 1500 feet long and 600 feet wide, and the point of discovery is 50
feet from the west end and 1450 feet from the east
end of this claim.

The general course of this claim is from east to west

This claim is situated and located in the Pima

Mining District, in Pima County, State of Arizona, about 4500 feet

in a southwesterly direction from SE. cor Pima Tail Pond

No. 7. 1/4 north central part Sec. 14 T17S R15E

bordered to the north by E.M.C., to the south by F.M.C.

to the west by E.K.O. and to the east by lode

mining claims.

Dated and posted on the ground the day and year first above written.

Witnessed by

Quilla Bacon

3/21/79

D.R. Williamson

Agent for Pima Min. Co.

BOOK 4533 PAGE 960

37759

MAP FILED IN A MC

(99)

● ●

SUPPLEMENTAL INFORMATION PERTAINING TO
THE EMO UNPATENTED LODE MINING CLAIM

1. Cyprus Pima Mining Company, whose address is P. O. Box 7187, Tucson, Arizona 85725 is the owner of this claim.

2. The BLM serial number assigned to this claim is A MC No. 37846.

3. This claim encompasses portions of the following quarter section(s) and section(s): NE/4 and NW/4 Sec. 14
T. 17 S., R. 13 E., G&SRM, Pima County, Arizona.

*update
5-4-80
of*

RECEIVED
B.L.M. AZ STATE OFFICE

OCT 15 1979

10:00 A.M.
PHOENIX, ARIZONA

B.L.M. AZ STATE OFFICE

MAR 29 1979

10:00 A.M.
PHOENIX, ARIZONA

Notice of Mining Location
LODE CLAIM

A MC

37846

TO ALL WHOM IT MAY CONCERN:

This Mining Claim, the name of which is the FMO

Mining Claim, situate on land belonging to the United States of America, and in which there are valuable mineral deposits, was entered upon and located for the purpose of exploration and purchase by

D.R. Williamson
a citizen of the US

the undersigned, on the 31 day of March, 1973

The length of this claim is 1500 feet and E claim 50 feet in a westerly direction and 1450 feet in a easterly direction from the center of the discovery shaft, at which this notice is posted, lengthwise of the claim together with 300 feet in width of the surface grounds, on each side of the center of said claim. The general course of the lode deposit and premises is from the east to the west

The claim is situated and located in the Pima Mining District, in Pima county, in the State of Arizona, about 5500 feet

in a southwesterly direction from SE on Pima Tail Road, 7/2 mile central part Sec. 16, T17S R13E bounded on the north by EMJ, on the south by FMO, on the east by west by R.V. lode mining claims

The surface boundaries of the claim are marked upon the ground as follows:

Beginning at a 40 x 40 post at a point in a westerly direction 50 feet from the discovery shaft (at which this notice is posted), being in the center of the west

end line of said claim; thence northwesterly 300 feet to a 40 x 40 post being the NW corner of said claim; thence westerly 1500 feet to a 40 x 40 post being at the NEL corner of said claim; thence southwesterly 300 feet to a 40 x 40 post at the center of the east end of this claim; thence southwesterly 300 feet to a 40 x 40 post being at the SE corner of said claim; thence westerly 1500 feet to a 40 x 40 post at the SW corner of said claim; thence northwesterly 300 feet to the place of beginning.

Dated and posted on the ground this 31 day of March, 1973
D.R. Williamson 3-31-73 D.R. Williamson
Witness Agent for Pima Min. Co. Locator(s)

STATE OF ARIZONA
COUNTY OF PIMA

I hereby certify that the within instrument was filed and recorded at

request of Pima Mining Co.
973 JUN 15 PM 4 27

on _____ at _____

M. Docket 4533

Page 961

55992

Fee \$2.00

BOOK 4533 PAGE 961

Witness my hand and official seal the day and year aforesaid.

IDA MAE SMYTH
County Recorder.

By Quillie Bacon
Deputy Recorder.

Indexed	Photostat	Serialized
	Completed	

MAP FILED IN A MC 377579

SUPPLEMENTAL INFORMATION PERTAINING TO
THE EMU UNPATENTED LODE MINING CLAIM

1. Cyprus Pima Mining Company, whose address is P. O. Box 7187, Tucson, Arizona 85725 is the owner of this claim.

2. The BLM serial number assigned to this claim is A MC No. 37847.

3. This claim encompasses portions of the following quarter section(s) and section(s): NE/4, NW/4, SW/4 and SE/4 Sec. 14
T. 17 S., R. 13 E., G&SRM, Pima County, Arizona.

*update
5-4-80
CP*

RECEIVED
B.L.M. AZ STATE OFFICE
OCT 15 1979
10:00 A.M.
PHOENIX, ARIZONA

MAR 29 1979

10:00 A.M.
 PHOENIX, ARIZONA

Notice of Mining Location
 LODE CLAIM

A MC

37847

TO ALL WHOM IT MAY CONCERN:

This Mining Claim, the name of which is the EMU
 Mining Claim, situate on land belonging to the United States of America, and in which there are val-
 uable mineral deposits, was entered upon and located for the purpose of exploration and purchase by
D.R. Williamson
 a citizen of the U.S.
 the undersigned, on the 31 day of March, 1979
 The length of this claim is 1,500 feet and 1 claim 50 feet in
 a westerly direction and 14,500 feet in a westerly direction from
 the center of the discovery shaft, at which this notice is posted, lengthwise of the claim together
 with 300 feet in width of the surface grounds, on each side of the center of said
 claim. The general course of the lode deposit and premises is from the east
 to the west

The claim is situated and located in the Pima Mining District, in
Pima county, in the State of Arizona, about 5500 feet
 in a Southwesterly direction from SE cor. Par. T116d N. 7
Sec. 14 T17S R13E. Banded
on the north by B.A. & H. & S. & on the south by B.A. & H. & S.
the west by P.A. & H. & S. mining claims

The surface boundaries of the claim are marked upon the ground as follows:
 Beginning at 5 9" x 14" iron rod post
 at a point in a westerly direction 50 feet from
 the discovery shaft (at which this notice is posted), being in the center of the west
 end line of said claim; thence westerly 300 feet to a 40 x 40 post
 being the SW corner of said claim;
 thence easterly 1500 feet to a 40 x 40 post being at the
NE corner of said claim; thence Southwesterly 300 feet
 to a 40 x 40 post at the center of the east end of this claim;
 thence Southwesterly 300 feet to a 40 x 40 post being at the
SE corner of said claim; thence westerly 1500 feet
 to a 40 x 40 post at the SW corner of said claim;
 thence northwesterly 300 feet to the place of beginning.

Dated and posted on the ground this 31 day of March, 1979
Benjamin De Rosier J-31-73 NOR. McGaughey
 Witness Benjamin De Rosier J-31-73 Locator(s) Agent for Pima Min. Co.

STATE OF ARIZONA
 COUNTY OF PIMA
 I hereby certify that the within in-
 strument was filed and recorded at
 request of Pima Mining Co.
973 JUN 15 PM 4 27

Witness my hand and official seal
 the day and year aforesaid.
M. MAE SMYTH
 County Recorder.
 By Quillie Bacon
 Deputy Recorder.

on _____ at \$2.00
7596.
 M. Docket 4533
 Page 962
 BOOK 4533 PAGE 962

Indexed	Photostat Compared	Blotted
---------	-----------------------	---------

37759
 MAP FILED IN A MC

SUPPLEMENTAL INFORMATION PERTAINING TO
THE ENA UNPATENTED LODE MINING CLAIM

- 1. Cyprus Pima Mining Company, whose address is P. O. Box 7187, Tucson, Arizona 85725 is the owner of this claim.

- 2. The BLM serial number assigned to this claim is A MC No. 37848.

- 3. This claim encompasses portions of the following quarter section(s) and section(s): SW/4 and SE/4 Sec. 14
T. 17 S., R. 13 E., G&SRM, Pima County, Arizona.

RECEIVED
 B.L.M. AZ STATE OFFICE
 OCT 15 1979
 10:00 A.M.
 PHOENIX, ARIZONA

RECEIVED
B.L.M. / Z STATE OFFICE

MAR 29 1979

10:00 A.M.
PHOENIX, ARIZONA

Notice of Mining Location
LODE CLAIM

A MC 37848

TO ALL WHOM IT MAY CONCERN:

This Mining Claim, the name of which is the ENA

Mining Claim, situate on land belonging to the United States of America, and in which there are valuable mineral deposits, was entered upon and located for the purpose of exploration and purchase by

D.E. Williamson

a citizen of the U.S.

the undersigned, on the 30 day of March, 1973

The length of this claim is 1500 feet and 7 claim 50 feet in a westerly direction and 1450 feet in a easterly direction from the center of the discovery shaft, at which this notice is posted, lengthwise of the claim together with 300 feet in width of the surface grounds, on each side of the center of said claim. The general course of the lode deposit and premises is from the east to the west

The claim is situated and located in the Pima Mining District, in Pima county, in the State of Arizona, about 5200 feet

in a southwesterly direction from 90' on Pima Tail Road N. 1/2 Sec 14, T15S, R15E, Bordered on north by 240, on south by 1/2 NE, on west by 1/2 E Lode mining claims.

The surface boundaries of the claim are marked upon the ground as follows:

Beginning at a 4"x4" redwood post at a point in a westerly direction 50 feet from the discovery shaft (at which this notice is posted), being in the center of the west

end line of said claim; thence northwesterly 300 feet to a 4"x4" post being the NW corner of said claim;

thence southwesterly 1500 feet to a 4"x4" post being at the NE corner of said claim; thence southwesterly 300 feet to a 4"x4" post at the center of the east end of this claim;

thence southwesterly 300 feet to a 4"x4" post being at the SW corner of said claim; thence westerly 1500 feet to a 4"x4" post at the SW corner of said claim;

thence northwesterly 300 feet to the place of beginning.

Dated and posted on the ground this 30 day of March, 1973

Jose C. Ayala
3/30/73
Witness

D.E. Williamson
3/30/73
Locator(s)

STATE OF ARIZONA
COUNTY OF PIMA
I hereby certify that the within instrument was filed and recorded at request of Pima Mining Co.
1973 JUN 15 PM 4 27

55994

Witness my hand and official seal the day and year aforesaid.
IDA MAE SMYTH
County Recorder.
By Quillie Bacon
Deputy Recorder.

Page 963
M. Docket 4533

Fee \$2.00
\$2.00
55994

INDEXED
PHOTOSTAT
COMPARED
ELECTED

BOOK 4533 PAGE 963

MAP FILED IN A MC 37834

SUPPLEMENTAL INFORMATION PERTAINING TO
THE ENE UNPATENTED LODE MINING CLAIM

1. Cyprus Pima Mining Company, whose address is P. O. Box 7187, Tucson, Arizona 85725 is the owner of this claim.

2. The BLM serial number assigned to this claim is A MC No. 37849.

3. This claim encompasses portions of the following quarter section(s) and section(s): SW/4 and SE/4 Sec. 14
T. 17 S., R. 13 E., G&SRM, Pima County, Arizona.

RECEIVED
 B.L.M. AZ STATE OFFICE
 OCT 15 1979
 10:00 A.M.
 PHOENIX, ARIZONA

MAR 29 1979

10:00 A.M.
PHOENIX, ARIZONA

Notice of Mining Location
LODE CLAIM

A MC 37849

TO ALL WHOM IT MAY CONCERN:

This Mining Claim, the name of which is the PNE
Mining Claim, situate on land belonging to the United States of America, and in which there are valuable mineral deposits, was entered upon and located for the purpose of exploration and purchase by

D.P. Williamson
a citizen of the U.S.

the undersigned, on the 30 day of March, 1973

The length of this claim is 1500 feet and 1450 feet in a westerly direction and 1450 feet in a easterly direction from the center of the discovery shaft, at which this notice is posted, lengthwise of the claim together with 300 feet in width of the surface grounds, on each side of the center of said claim. The general course of the lode deposit and premises is from the east to the west.

The claim is situated and located in the Pima Mining District, in Pima county, in the State of Arizona, about 6000 feet in a southeasterly direction from S.E. Cor. Pima Tail Pit No. 7 in Section 14 T15N R13E Bounded on the north by ENB, on the south by EN1, on the west by 811 lode mining claims.

The surface boundaries of the claim are marked upon the ground as follows:
Beginning at a 4" x 4" red wood post at a point in a westerly direction 50 feet from the discovery shaft (at which this notice is posted), being in the center of the west

end line of said claim; thence northwesterly 300 feet to a 4" x 4" post being the NW corner of said claim; thence northwesterly 1500 feet to a 4" x 4" post being at the NE corner of said claim; thence easterly 300 feet to a 4" x 4" post at the center of the east end of this claim; thence southeasterly 300 feet to a 4" x 4" post being at the SE corner of said claim; thence westerly 1500 feet to a 4" x 4" post at the SW corner of said claim; thence northwesterly 300 feet to the place of beginning.

Dated and posted on the ground this 30 day of March, 1973
J.P. Williamson D.P. Williamson
3/30/73 Witness for Pima Mining Co. Locator(s)

STATE OF ARIZONA
COUNTY OF PIMA
I hereby certify that the within instrument was filed and recorded at request of Pima Mining Co.
1973 JUN 15 PM 4 27
on _____ at _____
M. Docket 4533
Page 964

55995
\$2.00
Fee \$1.00
BOOK 4533 PAGE 964

Witness my hand and official seal the day and year aforesaid.
IDA MAE SMITH
County Recorder.
By Charles Bacon
Deputy Recorder.
Indexed
Photostatic
Copied
Filed

MAP FILED IN A MC 37834

SUPPLEMENTAL INFORMATION PERTAINING TO
THE ENI UNPATENTED LODE MINING CLAIM

1. Cyprus Pima Mining Company, whose address is P. O. Box 7187, Tucson, Arizona 85725 is the owner of this claim.

2. The BLM serial number assigned to this claim is A MC No. 37850.

3. This claim encompasses portions of the following quarter section(s) and section(s): SW/4 and SE/4 Sec. 14

T. 17 S., R. 13 E., G&SRM, Pima County, Arizona.

*update
5-4-80
OR*

RECEIVED
B.L.M. AZ STATE OFFICE

OCT 15 1979

10:00 A.M.
PHOENIX, ARIZONA

MAR 29 1979

10:00 A.M.
PHOENIX, ARIZONA

Notice of Mining Location
LODE CLAIM

A MC 37850

TO ALL WHOM IT MAY CONCERN:

ENI

This Mining Claim, the name of which is the _____
Mining Claim, situate on land belonging to the United States of America, and in which there are val-
uable mineral deposits, was entered upon and located for the purpose of exploration and purchase by

D.P. Williamson

a citizen of the United States

the undersigned, on the 30 day of March, 1973

The length of this claim is 1500 feet and 2 claim 50 feet in
a Westerly direction and 1450 feet in a Westerly direction from
the center of the discovery shaft, at which this notice is posted, lengthwise of the claim together
with 300 feet in width of the surface grounds, on each side of the center of said
claim. The general course of the lode deposit and premises is from the East
to the West

The claim is situated and located in the Pima Mining District, in
Pima county, in the State of Arizona, about 6.5 mi West
in a Westerly direction from SE cor Pima Mill Road N.7,
LA 3046 and in 30 ft for 14 775 R. 131. Recorded
in 1970 by ENI, in 30 ft by ENI, and a N.7 by ELO
lode mining claims.

The surface boundaries of the claim are marked upon the ground as follows:
Beginning at a 4" x 4" redwood post
at a point in a Westerly direction 50 feet from
the discovery shaft (at which this notice is posted), being in the center of the West

end line of said claim; thence Northerly 300 feet to a 4" x 4" post
being the NE corner of said claim;
thence Easterly 1500 feet to a 4" x 4" post being at the
NE corner of said claim; thence Westerly 300 feet
to a 4" x 4" post at the center of the East end of this claim;
thence Northerly 300 feet to a 4" x 4" post being at the
SE corner of said claim; thence Westerly 1500 feet
to a 4" x 4" post at the SW corner of said claim;
thence Northerly 300 feet to the place of beginning.

Dated and posted on the ground this 30 day of March, 1973

Jose C. Yagno
3/30/73

Witness

D.P. Williamson
agent for Pima Mining Co.

Locator(s)

STATE OF ARIZONA
COUNTY OF PIMA

Witness my hand and official seal
the day and year aforesaid.

I hereby certify that the within in-
strument was filed and recorded at
request of Pima Mining Co.
1973 JUN 15 PM 4 28

55996

IDA MAE SKYTH

County Recorder.

By Quinn Bacon
Deputy Recorder.

on _____ at _____
M. Docket 4533

\$2.00
Fee

Indexed	Serialized	Filed
---------	------------	-------

Page 965 BOOK 4533 PAGE 965

37759
MAP FILED IN A MC

Form 1274-7
(January 1965)
(formerly 4-1274)

UNITED STATES
DEPARTMENT OF THE INTERIOR
BUREAU OF LAND MANAGEMENT

FUTURE ACTION SUSPENSE CARD

Serial Number

37851

Case Type

384101

Call-up Date

5-4-80

Remarks

on update supplemental
shows SE⁴ SW⁴ Sec 14 and NE NW
Sec 23 may show only in Sec 14

Send Case To

QR

SUPPLEMENTAL INFORMATION PERTAINING TO
THE ENO UNPATENTED LODE MINING CLAIM

1. Cyprus Pima Mining Company, whose address is P. O. Box 7187, Tucson, Arizona 85725 is the owner of this claim.

2. The BLM serial number assigned to this claim is A MC No. 37851.

3. This claim encompasses portions of the following quarter section(s) and section(s): SE/4 and SW/4 Sec 14; NE/4 and NW/4 Sec. 23
T. 17 S., R. 13 E., G&SRM, Pima County, Arizona.

RECEIVED
B.L.M. AZ STATE OFFICE

OCT 15 1979

10:00 A.M.
PHOENIX, ARIZONA

RECEIVED
B.L.M. AZ STATE OFFICE

MAR 29 1979

10:00 A.M.
PHOENIX, ARIZONA

Notice of Mining Location **A MC 37851**
LODE CLAIM

TO ALL WHOM IT MAY CONCERN:

This Mining Claim, the name of which is the END
Mining Claim, situate on land belonging to the United States of America, and in which there are valuable mineral deposits, was entered upon and located for the purpose of exploration and purchase by

D.C. Williamson

a citizen of the U.S.

the undersigned, on the 30 day of March, 1978

The length of this claim is 1500 feet and 2 claim 50 feet in a westerly direction and 1450 feet in a easterly direction from the center of the discovery shaft, at which this notice is posted, lengthwise of the claim together with 300 feet in width of the surface grounds, on each side of the center of said claim. The general course of the lode deposit and premises is from the east to the west.

The claim is situated and located in the Pima Mining District, in Pima county, in the State of Arizona, about 5500 feet in a southwesterly direction from 22 on Pima RR/Box 7 on 34th St. and 5th St. Sec 17 T 17S R 13E bordered on the west by 8LU, on the north by ENH, and on the east lode mining claims.

The surface boundaries of the claim are marked upon the ground as follows:
Beginning at a 4' x 4' post

at a point in a westerly direction 50 feet from the discovery shaft (at which this notice is posted), being in the center of the west

end line of said claim; thence northwesterly 300 feet to a 4' x 4' post being the NW corner of said claim;

thence easterly 1500 feet to a 4' x 4' post being at the NE corner of said claim; thence southwesterly 300 feet

to a 4' x 4' post at the center of the west end of this claim; thence southwesterly 300 feet to a 4' x 4' post being at the

SE corner of said claim; thence westerly 1500 feet to a 4' x 4' post at the SW corner of said claim;

thence northwesterly 300 feet to the place of beginning.
Dated and posted on the ground this 30 day of March, 1978

Joe E. Legano D.C. Williamson
3/30/78 Agenda Pima Mining Co.
Witness Locator(s)

STATE OF ARIZONA
COUNTY OF PIMA

I hereby certify that the within instrument was filed and recorded at request of Agenda Pima Mining Co.

on 27 JUN 15 PM 4 28 at Phoenix

Page 966

55997

\$ 200
Fee 71-01

BOOK 4533 PAGE 966

Witness my hand and official seal the day and year aforesaid.

IDA MAE SMITH
County Recorder.

By Quilpa Bacon
Deputy Recorder.

Indexed	Photostat Completed	Serialized
---------	---------------------	------------

MAP FILED IN A MC 37759

SUPPLEMENTAL INFORMATION PERTAINING TO
THE EPI UNPATENTED LODE MINING CLAIM

1. Cyprus Pima Mining Company, whose address is P. O. Box 7187, Tucson, Arizona 85725 is the owner of this claim.

2. The BLM serial number assigned to this claim is A MC No. 37831.

3. This claim encompasses portions of the following quarter section(s) and section(s): NE/4 Sec. 14 and NW/4 Sec 13
T. 17 S., R. 13 E., G&SRM, Pima County, Arizona.

RECEIVED
B.L.M. AZ STATE OFFICE

OCT 15 1979

10:00 A.M.
PHOENIX, ARIZONA

SUPPLEMENTAL INFORMATION PERTAINING TO
THE ENV UNPATENTED LODE MINING CLAIM

1. Cyprus Pima Mining Company, whose address is P. O. Box 7187, Tucson, Arizona 85725 is the owner of this claim.

2. The BLM serial number assigned to this claim is A MC No. 37852.

3. This claim encompasses portions of the following quarter section(s) and section(s): NE/4 Sec. 14
T. 17 S., R. 13 E., G&SRM, Pima County, Arizona.

RECEIVED
B.L.M. AZ STATE OFFICE
OCT 15 1979
10:00 A.M.
PHOENIX, ARIZONA

RECEIVED
B.L.M. AZ STATE OFFICE

MAR 29 1979

10:00 A.M.
PHOENIX, ARIZONA

Notice of Mining Location
LODE CLAIM

37852

A MC

TO ALL WHOM IT MAY CONCERN:

This Mining Claim, the name of which is the ENU

Mining Claim, situate on land belonging to the United States of America, and in which there are valuable mineral deposits, was entered upon and located for the purpose of exploration and purchase by

D.R. WILLIAMSON

a citizen of the United States

the undersigned, on the 9th day of April, 1973

The length of this claim is 1500 feet and I claim 350 feet in a north direction and 1150 feet in a south direction from the center of the discovery shaft, at which this notice is posted, lengthwise of the claim together with 350 feet in width of the surface grounds, on each side of the center of said claim. The general course of the lode deposit and premises is from the north to the south.

The claim is situated and located in the Pima Mining District, in Pima county, in the State of Arizona, about 2500 feet

in a southeasterly direction from intersection of S-19 and Helmet Peak Road. In 8 1/2 NW 1/4 Sec. 14 T17S R13E. Bounded on the north by AHE on the south by EMI, on the east by EPA and on the west by EAH, EAE and EMI 100' mining claims.

The surface boundaries of the claim are marked upon the ground as follows:

Beginning at a 4" x 4" redwood post at a point in a north direction 350 feet from the discovery shaft (at which this notice is posted), being in the center of the north

end line of said claim; thence easterly 300 feet to a 4" x 4" post, being the NE corner of said claim; thence southerly 1500 feet to a 4" x 4" redwood post being at the SE corner of said claim; thence westerly 300 feet to a 4" x 4" post at the center of the south end of this claim; thence westerly 300 feet to a 4" x 4" post, being at the SW corner of said claim; thence north 1500 feet to a 4" x 4" post at the NW corner of said claim; thence easterly 300 feet to the place of beginning.

Dated and posted on the ground this 9th day of April, 1973

Arthur Douglas
April 9, 1973
Witness

D.R. Williamson
Agua Fria Pima Mining Co.
Locator(s)

STATE OF ARIZONA
COUNTY OF PIMA
I hereby certify that the within instrument was filed and recorded at request of Agua Fria Mining Co.

55998

Witness my hand and official seal the day and year aforesaid.

County Recorder.

By William J. Bacon
Deputy Recorder.

on 5-1-79 at 5:00
M, Docket 4533
Page 967

Fee \$1.00

BOOK 4533 PAGE 967

Indexed	Photo-Stat Compared	Filed
---------	---------------------	-------

37834
MAP FILED IN A MC

SUPPLEMENTAL INFORMATION PERTAINING TO
THE EPA UNPATENTED LODE MINING CLAIM

1. Cyprus Pima Mining Company, whose address is P. O. Box 7187, Tucson, Arizona 85725 is the owner of this claim.

2. The BLM serial number assigned to this claim is A MC No. 37853.

3. This claim encompasses portions of the following quarter section(s) and section(s): NE 1/4 Sec. 14

T. 17 S., R. 13 E., G&SRM, Pima County, Arizona.

RECEIVED
B.L.M. AZ STATE OFFICE

OCT 15 1979

10:00 A.M.
PHOENIX, ARIZONA

RECEIVED
B.L.M. AZ STATE OFFICE

MAR 29 1979

10:00 A.M.
PHOENIX, ARIZONA

A MC 37853

STATE OF ARIZONA, I hereby certify that the within instrument was filed and recorded
 County of PIMA ss. IDA MAE SMYTH 19 48 at M M. 55999
 In Docket No. 4533, Page 968 at the request of Pima Mining Co
 Witness my hand and official seal
 When recorded mail to: _____
 IDA MAE SMYTH
 County Recorder
 By Quintin Bruce
 Deputy Recorder
 Fee No.: _____
 Indexed: _____
 Compared: _____
 Photostated: _____
 Fee: \$ 2.00
 I R S \$ _____

LOCATION NOTICE

LODE MINING CLAIM

This mining claim, the name of which is the EPA

mining claim, was located by the undersigned D.R. Williamson
a citizen of the U.S.A. on the 1st day of April 1973

This claim is 1500 feet long and 600 feet wide, and the point of discovery is 200
feet from the north end and 1300 feet from the south
end of this claim.

The general course of this claim is from north to south

This claim is situated and located in the Pima

Mining District, in Pima County, State of Arizona, about 1800 feet
in a Southwesterly direction from Salvadora Elementary
School in NW/4 NW/4 Sec. 14 T17S R13E.
Bound on the north by AHE, on the east by
EPE and on the west by EMA and EME lode
mining claims.

Dated and posted on the ground the day and year first above written.

Witnessed by _____
Somesh Janta
7/1/73
D.R. Williamson
agent for Pima Mining Co.

37834

MAP FILED IN A MC

SUPPLEMENTAL INFORMATION PERTAINING TO
THE EPE UNPATENTED LODE MINING CLAIM

1. Cyprus Pima Mining Company, whose address is P. O. Box 7187, Tucson, Arizona 85725 is the owner of this claim.

2. The BLM serial number assigned to this claim is A MC No. 37854.

3. This claim encompasses portions of the following quarter section(s) and section(s): NE/4 Sec. 14

T. 17 S., R. 13 E., G&SRM, Pima County, Arizona.

RECEIVED
B.L.M. AZ STATE OFFICE
OCT 15 1979
10:00 A.M.
PHOENIX, ARIZONA

RECEIVED
B.L.M. AZ STATE OFFICE

MAR 29 1979

10:00 A.M.
PHOENIX, ARIZONA

A MC 37854

STATE OF ARIZONA, County of <u>PIMA</u>	I hereby certify that the within instrument was filed and recorded on <u>27</u> <u>3</u> <u>1979</u> at <u>11</u> <u>4</u> <u>1979</u> M.	Fee No: <u>155000</u>
In Docket No <u>4533</u> Page <u>969</u> at the request of <u>Yvonne Williams</u>	Witness my hand and official seal	Indexed:
When recorded mail to:	<u>DAVID SMITH</u> County Recorder	Compared:
	By <u>Yvonne Williams</u> Deputy Recorder	Photostated:
		Fee: \$ <u>2.00</u>
		T R S: \$

LOCATION NOTICE

LODE MINING CLAIM

This mining claim, the name of which is the EPE

mining claim, was located by the undersigned D.R. Williamson
a citizen of the U.S.A. on the 1st day of April 1973

This claim is 1500 feet long and 600 feet wide, and the point of discovery is 200
feet from the head end and 1300 feet from the South
end of this claim.

The general course of this claim is from North to South

This claim is situated and located in the Pima

Mining District, in Pima County, State of Arizona, about 500 feet

In a Southeastly direction from Sahuarita Elementary
school in NW 1/4 NW 1/4 Sec. 14 T17S R13E.
Bound on the east by EPI and on the west
by EPA lode mining claims.

Dated and posted on the ground the day and year first above written.

Witnessed by Benjamin S. Rivier 4-1-31
D.R. Williamson
agent for Pima Mining Co.

MAP FILED IN A MC 37834

April 5, 1979

Cyprus Pima Mining Co.
P.O. Box 7187
Tucson, AZ 85725

Dear Sirs:

This letter is to identify the serial numbers we have assigned to your mining claim location notices filed in this office on March 29, 1979.

<u>Serial Number</u>	<u>Name of Claim</u>
A MC 37759	Alpha #15
A MC 37760 thru A MC 37762	Alpha #17 - 19
A MC 37763	Alpha #23
A MC 37764 & A MC 37765	Alpha #35 & 36
A MC 37766	Alpha #41
A MC 37767 & A MC 37768	Alpha #56 & 57
A MC 37769 thru A MC 37781	Alpha #60 - 72
A MC 37782 thru A MC 37784	Alpha #74 - 76
A MC 37785 & A MC 37786	Alpha #79 & 80
A MC 37787 & A MC 37788	Alpha #82 & 83
A MC 37789 & A MC 37790	BAPI #1 & 2
A MC 37791	ABA
A MC 37792	ABE
A MC 37793	ABI
A MC 37794	ABO
A MC 37795	ABU
A MC 37796	ACA
A MC 37797	ACE
A MC 37798	ACI
A MC 37799	ACO
A MC 37800	ACU
A MC 37801	AOA

Serial NumberName of Claim

A MC 37802	ADE
A MC 37803	ADI
A MC 37804	ADO
A MC 37805	ADU
A MC 37806	AFA
A MC 37807	AFE
A MC 37808	AFO
A MC 37809	AFU
A MC 37810	AGA
A MC 37811	AGE
A MC 37812	AGI
A MC 37813	AGO
A MC 37814	AGU
A MC 37815	AHA
A MC 37816	AHE
A MC 37817	AHI
A MC 37818	AHO
A MC 37819	AHU
A MC 37820	AJA
A MC 37821	AUE
A MC 37822	AJI
A MC 37823	AJO
A MC 37824	SNAPU
A MC 37825	AJU
A MC 37826	AKA
A MC 37827	AKE
A MC 37828	AKI
A MC 37829	AKO
A MC 37830	AKU
A MC 37831	EPI
A MC 37832	EPO
A MC 37833	EPU
A MC 37834	EKE
A MC 37835	EKI
A MC 37836	EKO
A MC 37837	EKU
A MC 37838	ELA
A MC 37839	ELE
A MC 37840	ELI
A MC 37841	ELO
A MC 37842	ELU
A MC 37843	EMA
A MC 37844	EME
A MC 37845	EMI
A MC 37846	EMO
A MC 37847	EMU
A MC 37848	ENA

AJE

Serial NumberName of Claim

A MC 37849	EME
A MC 37850	ENI
A MC 37851	ENO
A MC 37852	ENU
A MC 37853	EPA
A MC 37854	EPE
A MC 37855	EBA
A MC 37856	EBE
A MC 37857	EBI
A MC 37858	EBO
A MC 37859	EBU
A MC 37860	ECA
A MC 37861	ECE
A MC 37862	ECI
A MC 37863	ECO
A MC 37864	ECU
A MC 37865	EOA
A MC 37866	EDE
A MC 37867	EDI
A MC 37868	EDO
A MC 37869	EDU
A MC 37870	EFA
A MC 37871	EFE
A MC 37872	EFI
A MC 37873	EFO
A MC 37874	EFU
A MC 37875	EGA
A MC 37876	EGE
A MC 37877	EGI
A MC 37878	EGO
A MC 37879	EGU
A MC 37880	EHA
A MC 37881	EHE
A MC 37882	EHI
A MC 37883	EHO
A MC 37884	EHU
A MC 37885	EJA
A MC 37886	EJE
A MC 37887	EJI
A MC 37888	EJO
A MC 37889	EJU
A MC 37890	EKA

EDA

Please refer to the claim names and the respective serial numbers in any future correspondence.

Enclosed is a chart showing requirements for filing affidavits of assessment work or notice of intention to hold mining claims.

Sincerely yours,

/s/ Robert L. Peterson

Chief, Branch of Records
and Data Management

Enclosure

PBailey:cl

These are duplicates -

may be filed in

lead case file.

Can be used for work copies

Cyprus Pima Mining Company

Post Office Box 7187
Tucson, Arizona 85725

Pima Mine Road
Telephone 602) 792-1200

RECEIVED
B.L.M. AZ STATE OFFICE

MAR 30 1979

10:00 A.M.
PHOENIX, ARIZONA

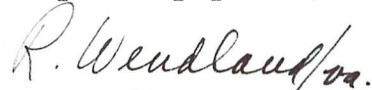
Mrs. Bailey
Bureau of Land Management
201 N. Central - Suite 2400
Phoenix, AZ 85073

March 29, 1979

Dear Mrs. Bailey:

Enclosed are the maps you requested in your telephone conversation today. We are at a loss to understand what happened to the original set as we were under the impression that they were mailed with the other material.

Very truly yours,



Richard Wendland
Geology Department

RW:va

Encls.

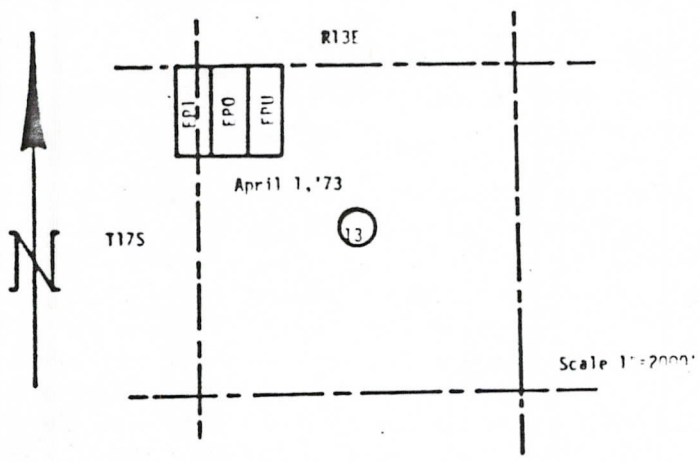
CYPRUS

RECEIVED
 B.L.M. AZ STATE OFFICE

MAR 30 1979

10:00 A.M.
 PHOENIX, ARIZONA

PLAT OF THE
 EP1, EPO, EPU UNPATENTED LOOSE MINING CLAIMS
 SEC. 13, T17S, R13E, G.P.S.R.M., PIMA COUNTY, ARIZONA
 CYPRUS-PIMA MINING CO., P.O. BOX 7187, TUCSON, AZ., 85725



RECORDATION

<u>Claim Name</u>	<u>Book</u>	<u>Page</u>
EP1	4533	970
EPO	4533	971
EPU	4533	972

All recorded in Pima County Courthouse.

SURVEY TIES

All claims are full size 600' E-W and 1500' N-S. The discovery post of EP1 is located 230' south of the NW Cor. Sec. 13. Witness posts for the north end lines are set along the south edge of the road right of way. All corners and center ends are marked by 4" X 4" redwood posts projecting 4' above the ground.

QUARTER SECTION OCCUPANCE

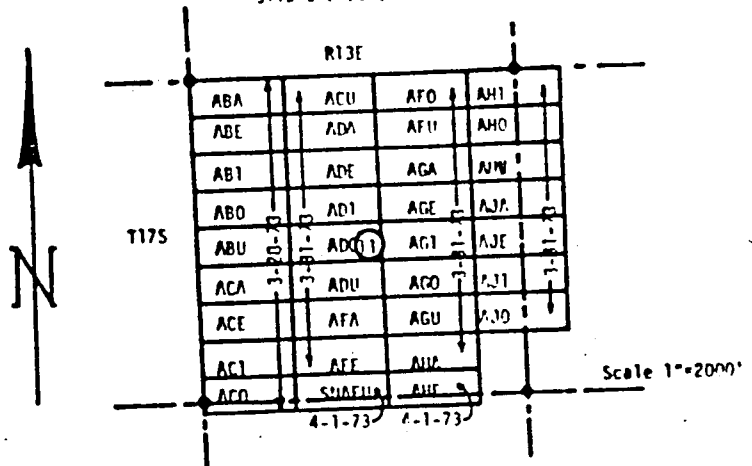
Sec. 13 NW/4 EP1, EPO, EPU
 Sec. 14 NE/4 EP1

RECEIVED
B.L.M. AZ STATE OFFICE

MAR 30 1979

10:00 A.M.
PHOENIX, ARIZONA

PLAT OF THE
ABA ETC GROUP OF UNPATENTED LOSE MINING CLAIMS
SEC. 11, T17S, R13E, PINA COUNTY, ARIZONA
CYPRUS-PINA MINING COMPANY, P.O. BOX 7107, TUCSON, AZ. 85725
Gila and Pinal Counties



RECORDATION

<u>CLAIM NAME</u>	<u>BOOK</u>	<u>PAGE</u>	<u>CLAIM NAME</u>	<u>BOOK</u>	<u>PAGE</u>
ABA	4533	873	SNAFU	4533	890
ABE	4533	874	AFO	4533	891
ABI	4533	875	AFU	4533	892
ABO	4533	876	AGA	4533	893
ABU	4533	877	AGE	4533	894
ACA	4533	878	AGI	4533	895
ACE	4533	879	AGO	4533	896
ACI	4533	880	AGU	4533	897
ACO	4533	881	AHA	4533	898
ACU	4533	882	AHE	4533	899
ADA	4533	883	AHI	4533	900
ADE	4533	884	AHO	4533	901
ADI	4533	885	AHU	4533	902
ADO	4533	886	AJA	4533	903
ADU	4533	887	AJE	4533	904
AFA	4533	888	AJI	4533	905
AFE	4533	889	AJO	4533	906

All recorded in Pina County Courthouse

LOCATION TIES

All claims are full size and run E-W for 1500 feet. The NW corner of ABA is at the NW corner of Sec. 11, T17S, R13E. Other claims abut as shown in the plat above forming a single block of 34 contiguous claims which are part of a larger block of contiguous claims. All corners are monumented by 4" x 4" redwood posts standing 4' above the surface. These claims were located on the days included on the plat.

Quarter Section Occupance

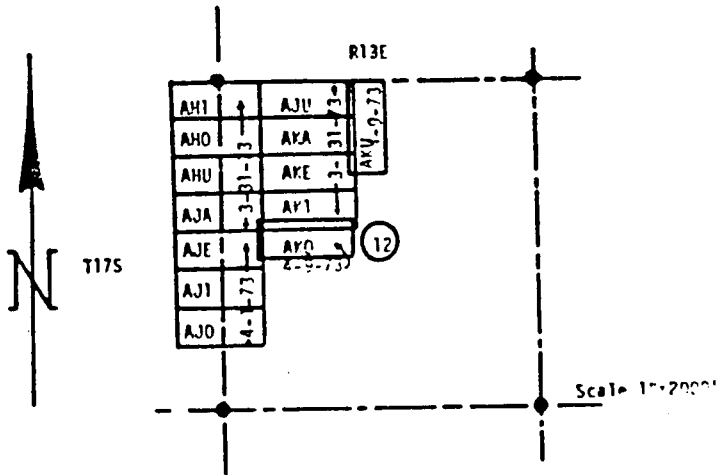
Sec. 11	NW/4	ACU, ADA, ADE, ADI, ADO, AFO, AFU, AGA, AGE, AGI, AHI, AHO, AHU, AJA, AJE
Sec. 11	SW/4	ABA, ABE, ABI, ABO, ABU, ACU, ADA, ADE, ADI, ADO
Sec. 11	SE/4	ADU, ACA, ACE, ACI, ACO, ADO, ADU, AFA, AFE, SNAFU
Sec. 11	SW/4	ADU, ACA, ACE, ACI, ACO, ADO, ADU, AFA, AFE, SNAFU
Sec. 12	NW/4	AHI, AHO, AHU, AJA, AJE
Sec. 12	SW/4	AJE, AJI, AJO

RECEIVED
B.L.M. AZ STATE OFFICE

MAR 30 1979

10:00 A.M.
PHOENIX, ARIZONA

PLAT OF THE
AHI-AHU, AJA-AJU, AKA-AKU GROUPS OF LOBE MINING CLAIMS
SEC. 12, T17S, R13E, P13S PINNACLES MOUNTAIN, PINNACLES MOUNTAIN, ARIZONA
CYPRUS-PINNACLES MINING CO., P.O. BOX 7187, TUCSON, AZ., 85725



RECORDATION

<u>CLAIM NAME</u>	<u>BOOK</u>	<u>PAGE</u>	<u>CLAIM NAME</u>	<u>BOOK</u>	<u>PAGE</u>
AHI	4533	900	AJU	4533	907
AHO	4533	901	AKA	4533	908
AHU	4533	902	AKE	4533	909
AJA	4533	903	AKI	4533	910
AJE	4533	904	AKO	4533	911
AJI	4533	905	AKU	4533	912
AJO	4533	906			

All recorded in Pima County Courthouse

SURVEY TIES, DATA

All claims are full 600' X 1500' size, all but AKU oriented E-W lengthwise: AKU runs 1500' N-S. The NW corner of AHI is located 800' west of the NW cor. of Sec. 12; the NE corner is located 700' east of the NW cor. of Sec. 12. Other claims abut or overlap as shown. Dates of location are given on the plat. All corners and center ends are monumented by 4" X 4" redwood posts projecting 4" above the ground.

Quarter section occupancy

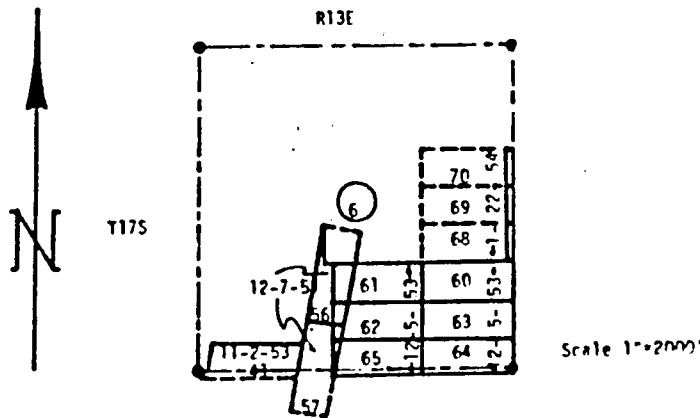
Sec. 12 NE/4 AKU
 Sec. 12 NW/4 AHI, AHO, AHU, AJA, AJE, AJU, AKA, AKI, AKO, AKU
 Sec. 12 SW/4 AJL, AJI, AJO, AKO
 Sec. 11 NE/4 AHI, AHO, AHU, AJA, AJE
 Sec. 11 SE/4 AJL, AJI, AJO

RECEIVED
B.L.M. AZ STATE OFFICE

MAR 30 1979

10:00 A.M.
PHOENIX, ARIZONA

PLAT OF THE
ALPHA GROUP OF UNPATENTED LOOSE MINING CLAIMS
SEC. 6, T17S, R13E, G. & S.R.11, PINA COUNTY, ARIZONA
CYPRUS PINA MINING CO., P.O. BOX 7127, TUCSON, AZ., 85725



RECORDATION:

CLAIM NAME	BOOK	PAGE	CLAIM NAME	BOOK	PAGE
Alpha No. 41	654	267	Alpha No. 63	683	495
Alpha No. 41	1201	266	Alpha No. 63	683	505
Alpha No. 56	683	490	Alpha No. 63	1201	274
Alpha No. 56	683	500	Alpha No. 64	683	496
Alpha No. 56	1201	269	Alpha No. 64	683	506
Alpha No. 57	683	491	Alpha No. 64	1201	275
Alpha No. 57	683	501	Alpha No. 65	683	497
Alpha No. 57	1201	270	Alpha No. 65	683	507
Alpha No. 60	683	492	Alpha No. 65	1201	276
Alpha No. 60	683	502	Alpha No. 68	687	366
Alpha No. 60	1201	271	Alpha No. 68	1201	279
Alpha No. 61	683	493	Alpha No. 69	687	367
Alpha No. 61	683	503	Alpha No. 69	1201	280
Alpha No. 61	1201	272	Alpha No. 70	687	368
Alpha No. 62	683	494	Alpha No. 70	1201	281
Alpha No. 62	683	504			
Alpha No. 62	1201	273			

All recorded in Pina County Courthouse

SURVEY TIES

The claims form a contiguous block covering the SE 1/3 of Sec. 6 about 2 miles SE of Mineral Hill. All claims are fullsize; most run 1500' E-W. Alpha Nos. 56 and 57 lie NNE-SSW. Corners, centerends and discoveries were appropriately monumented. The east end lines of Alpha Nos. 60, 63, 64, 68-70 lie on the common side line of Secs. 5 and 6 T17S, R13E, G. & S.R.11. Dates of first location are given on the plat.

Quarter section occupancy

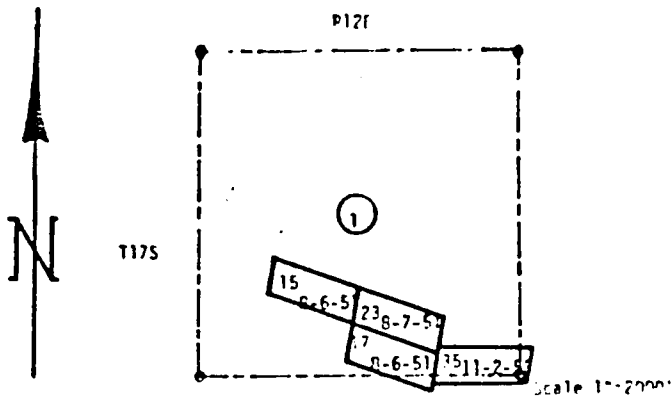
Sec. 6 NE/4	Alpha 70, Alpha 69
Sec. 6 SW/4	Alpha 41, Alpha 57, Alpha 56, Alpha 61, Alpha 62, Alpha 65
Sec. 6 SE/4	Alpha 61, Alpha 62, Alpha 65, Alpha 69, Alpha 68, Alpha 60, Alpha 63, Alpha 64
Sec. 7 NE/4	Alpha 64, Alpha 65
Sec. 7 SW/4	Alpha 41, Alpha 57, Alpha 65

RECEIVED
B.L.M. AZ STATE OFFICE

MAR 30 1979

10:00 A.M.
PHOENIX, ARIZONA

PLAT OF THE
ALPHA GROUP OF UNPATENTED LODE MINING CLAIMS
SEC. 1, T17S, R12E, G. & S.P.M. PIWA COMMITY, AP17014
CYPRUS-PIWA MINING CO., P.O. BOX 7107, TUCSON, AZ., 85725



RECORDATION

CLAIM NAME	BOOK	PAGE	CLAIM NAME	BOOK	PAGE
Alpha No. 15	391	109	Alpha No. 23	391	117
Alpha No. 15	1201	248	Alpha No. 23	1201	255
Alpha No. 15	2662	111	Alpha No. 23	2662	115
Alpha No. 17	391	111	Alpha No. 35	654	261
Alpha No. 17	1201	249	Alpha No. 35	669	514
			Alpha No. 35	1201	260

All recorded in Pima County Courthouse

SURVEY TIES

The west end line of Alpha 15 is contiguous with the E end line of patented claim Outside No. 2 (Min. Surv. 3726). Alpha 15 discovery post is about 2910 feet N66°45'W from the SE corner of Sec. 1. Alpha Nos. 15, 17 and 23 extend 1500' in about a N70W direction. Alpha No. 35 trends about N82W. The claims form a contiguous block with other claims on all sides. All corners, center ends and discoveries were appropriately monumented. First location dates are given on the plat. All claims are full size 600' x 1500'.

Quarter section occupancy

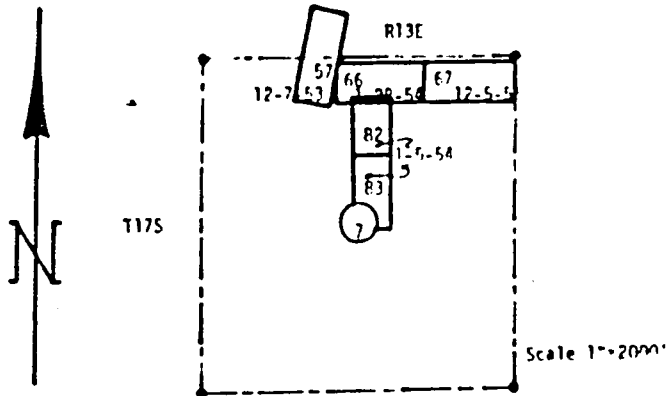
Sec. 1 SW/4 Alpha 15, Alpha 23, Alpha 17
 Sec. 1 SE/4 Alpha 23, Alpha 17, Alpha 35
 Sec. 12 NE/4 Alpha 17, Alpha 35
 Sec. 6 T17S, R 13 E Alpha 35
 Sec. 7 T17S, R 13 E Alpha 35

RECEIVED
 DEPARTMENT OF STATE OFFICE

1979

10:00 A.M.
 PHOENIX, ARIZONA

PLAT OF THE
 ALPHA GROUP OF UNPATENTED LOOSE MINING CLAIMS
 SEC. 7, T17S, R13E, G. & S.R.M. PIMA COUNTY, ARIZONA
 CYPRUS PIMA MINING COMPANY, P.O. BOX 7187, TUCSON, AZ., 85725



RECORDATION

<u>CLAIM NAME</u>	<u>BOOK</u>	<u>PAGE</u>	<u>CLAIM NAME</u>	<u>BOOK</u>	<u>PAGE</u>
Alpha No. 57	683	491	Alpha No. 82	657	300
Alpha No. 57	683	501	Alpha No. 82	1201	293
Alpha No. 57	1201	270	Alpha No. 82	2718	203
Alpha No. 66	683	490	Alpha No. 82	3050	190
Alpha No. 66	683	508	Alpha No. 83	657	301
Alpha No. 66	1201	277	Alpha No. 83	1201	294
Alpha No. 67	603	499	Alpha No. 83	2718	204
Alpha No. 67	603	509	Alpha No. 83	3023	402
Alpha No. 67	1201	278	Alpha No. 83	3053	108

All recorded in Pima County Courthouse

SURVEY TIES

Alpha 67 is about 3000 feet S85 E from the NE corner of Sec. 7, T17S, R13E G. & S.R.M. Alpha 57 is about 2225 feet N70E from the SW corner of Sec. 6, T17S, R13E G. & S.R.M. Other claims are relatively located as shown in the plat and specified in the breasted location notices. The group is located about two miles east of Helmet Peak. All claims are full size and were first located on the dates shown on the plat. Alpha 66 and 67 trend E-W; all others trend N-S. Corners, center ends and discoveries were appropriately monumented.

Quarter section occupancy

Sec. 7 NE/4	Alpha 66, Alpha 67, Alpha 82, Alpha 83
Sec. 7 NW/4	Alpha 66, Alpha 67, Alpha 83, Alpha 57
Sec. 7 SW/4	Alpha 83
Sec. 7 SE/4	Alpha 83
Sec. 6 SW/4	Alpha 57

RECEIVED
B.L.M. AZ STATE OFFICE

37759

A MC

MAR 29 1979

10:00 A.M.
PHOENIX, ARIZONA

STATE OF ARIZONA)
COUNTY OF PIMA)
I hereby certify that the within
document was filed for record
in the County, State of Arizona

N 111377
Book 5930 Page 667-668
Date DEC 26 1978 3:22 PM
Request of George A. Komadina

Indexed	Paged	Serialized

IDA MAE SMYTH
County Recorder

By Butera Allen
Deputy

Fee: \$5.00
85901

AFFIDAVIT OF PERFORMANCE OF ANNUAL WORK

STATE OF ARIZONA)
COUNTY OF PIMA)

MC-18

GEORGE A. KOMADINA, being duly sworn, deposes and says:

That he is a citizen of the United States and more than eighteen (18) years of age and resides in Tucson, Pima County, Arizona;

That he is the Vice President and General Manager of Cyprus Pima Mining Company and makes this affidavit for and on behalf of the corporation;

That he is personally acquainted with and has personal knowledge of the work performed on the 100 unpatented lode mining claims commonly known as the ABA Group, which are situated in the Pima Mining District, Pima County, Arizona, which claims are more particularly described in Exhibit A attached hereto and made a part hereof, the notices of location of which claims are posted within Section 11, the West half of Section 12, the Northwest quarter of Section 13, Section 14, and Section 15, Township 17 South, Range 13 East, G&SRM;

That between September 1, 1977 and September 1, 1978 in excess of Ten Thousand Dollars (\$10,000.00) worth of work and improvements were done and performed upon or for the benefit of each of the said claims, not including the location work of the said claims; that such work and improvements consisted of diamond drilling, drill site preparation, road construction and maintenance and water supply

and was performed by Joy Manufacturing Company and employees of Cyprus Pima Mining Company;

that all of the above-described work was done by or at the expense of Cyprus Pima Mining Company, the owner of all of the claims described in Exhibit A, for the purpose of complying with the laws of the United States pertaining to assessment or annual work;

That the unpatented mining claims described in Exhibit A form a group of contiguous claims; and that the above-described work was done pursuant to a common plan of exploration and development upon or for the benefit of all of the said claims.

DATED this 22nd day of December, 1978.

George A. Komadina
George A. Komadina

SUBSCRIBED AND SWORN TO before me this 22nd day of December, 1978, by George A. Komadina.

Notary Public

My Commission Expires:

January 9, 1980

5360 0607

RECEIVED
B.L.M. AZ STATE OFFICE

MAR 29 1979

10:00 A.M.
PHOENIX, ARIZONA

EXHIBIT A

The following unpatented mining claims situated in the Pima Mining District, Pima County, Arizona, the location notices of which are recorded in the office of the Recorder of Pima County, Arizona in the books and at the pages set forth opposite the names of the respective mining claims, as follows:

<u>Name of Claim</u>	<u>Book</u>	<u>Page</u>	<u>Name of Claim</u>	<u>Book</u>	<u>Page</u>
ABA	4533	873	EDA	4533	923
ABE	4533	874	EDE	4533	924
ABI	4533	875	EDI	4533	925
ABO	4533	876	EDO	4533	926
ABU	4533	877	EDU	4533	927
ACA	4533	878	EFA	4533	928
ACE	4533	879	EFE	4533	929
ACI	4533	880	EFI	4533	930
ACO	4533	881	EFO	4533	931
ACU	4533	882	EFU	4533	932
ADA	4533	883	EGA	4533	933
ADE	4533	884	EGE	4533	934
ADI	4533	885	EGI	4533	935
ADO	4533	886	EGO	4533	936
ADU	4533	887	EGU	4533	937
AFA	4533	888	EHA	4533	938
AFE	4533	889	EHE	4533	939
SNAFU	4533	890	EHI	4533	940
AFO	4533	891	EHO	4533	941
AFU	4533	892	EHU	4533	942
AGA	4533	893	EJA	4533	943
AGE	4533	894	EJE	4533	944
AGI	4533	895	EJI	4533	945
AGO	4533	896	EJO	4533	946
AGU	4533	897	EJU	4533	947
AHA	4533	898	EKA	4533	948
AHE	4533	899	EKE	4533	949
AHI	4533	900	EKI	4533	950
AHO	4533	901	EKO	4533	951
AHU	4533	902	EKU	4533	952
AJA	4533	903	ELA	4533	953
AJE	4533	904	ELE	4533	954
AJI	4533	905	ELI	4533	955
AJO	4533	906	ELO	4533	956
AJU	4533	907	ELU	4533	957
AKA	4533	908	EMA	4533	958
AKE	4533	909	EME	4533	959
AKI	4533	910	EMI	4533	960
AKO	4533	911	EMO	4533	961
AKU	4533	912	EMU	4533	962
EBA	4533	913	ENA	4533	963
EBE	4533	914	ENE	4533	964
EBI	4533	915	ENI	4533	965
EBO	4533	916	ENO	4533	966
EBU	4533	917	ENU	4533	967
ECA	4533	918	EPA	4533	968
ECE	4533	919	EPE	4533	969
ECI	4533	920	EPI	4533	970
ECO	4533	921	EPO	4533	971
ECU	4533	922	EPU	4533	972

00360008

RECEIVED
B.L.M. AZ STATE OFFICE

MAR 29 1979

10:00 A.M.
PHOENIX, ARIZONA

Affidavit of Labor Performed and
Improvements Made

STATE OF ARIZONA, }
County of Pima } ss.

George A. Komadina being duly sworn, deposes and says that he is a citizen of the United States and more than twenty-one years of age, and resides at Tucson, AZ in Pima County, State of Arizona, and is personally acquainted with the mining claim known as See below for names of 100 claims

mining claim, situate in Pima Mining District, County of Pima, State of Arizona, the location notice of which is recorded in the office of the County Recorder of said County, in Book see below of Records of Mines, at page ---, that between the 1st day of September, A. D. 1977, and the 1st day of September, A. D. 1978, at least ten thousand (\$10,000.00) dollars worth of work and improvements were done and performed upon said claim, not including the location work of said claim. Such work and improvements were made by and at the expense of Cyprus Pima Mining Company

owner of said claim for the purpose of complying with the laws of the United States pertaining to assessment of annual work, and Joy Manufacturing Company and employees of Cyprus Pima Mining Company

were the men employed by said owner and who labored upon said claim, did said work and improvements, the same being as follows, to-wit: Diamond drilling - all claims recorded

in Book 4533 at page following claim name

Name	Page								
ABA	871	AGE	894	ERI	915	EGO	936	ELU	957
ABE	874	AGI	895	EOI	916	EGU	937	EVA	958
ABI	875	AGO	896	EOJ	917	EVA	938	EVE	959
ABO	876	AGU	897	ECA	918	EHE	939	EVI	960
ABU	877	AHA	898	ECE	919	EHI	940	EVO	961
ACA	878	AHE	899	ECI	920	EIO	941	EVU	962
ACE	879	AHI	900	ECO	921	EJU	942	EVA	963
ACI	880	AHO	901	EOJ	922	EJA	943	ENE	964
ACO	881	AHU	902	EDA	923	EJE	944	ENI	965
ACU	882	AJA	903	EDE	924	EJI	945	ENO	966
ADA	883	AJE	904	EDI	925	EJO	946	EVU	967
ADE	884	AJI	905	EDO	926	EJU	947	EPA	968
ADI	885	AJO	906	EDU	927	EKA	948	EPE	969
ADO	886	AJU	907	EFA	928	EKE	949	EPI	970
ADU	887	AKA	908	EFE	929	EKI	950	EPO	971
AFA	888	AKE	909	EFI	930	EKO	951	EPV	972
AEE	889	AKI	910	EFO	931	EKI	952		
SNAFU	890	AKO	911	EFU	932	EIA	953		
AEO	891	AKU	912	EGA	933	EIE	954		
AFU	892	EBA	913	EGE	934	ELI	955		
AGA	893	EBE	914	EGI	935	ELO	956		

Subscribed and sworn to before me this 13th day of December, A. D. 1978.

(My commission expires Jan. 9, 1982)

Notary Public

RECEIVED
B.L.M. AZ STATE OFFICE

MAR 29 1979

10:00 A.M.
PHOENIX, ARIZONA

AFFIDAVIT OF LABOR PERFORMED AND IMPROVEMENTS MADE

STATE OF ARIZONA)
County of Pima) ss.

GEORGE A. KOMADINA, being first duly sworn deposes and says that he is the Vice President and General Manager of Cyprus Pima Mining Company and makes this Affidavit for and on behalf of the corporation; that he is a citizen of the United States and more than 18 years of age and resides in Tucson, Arizona; that he is personally acquainted with those certain unpatented lode mining claims situated in the Pima Mining District, Pima County, Arizona, which claims are commonly known as the ABA Group consisting of 100 claims and the book and page of recording of the individual location notices are fully set forth in an Affidavit of Labor recorded in the office of the Recorder of Pima County, Arizona, in Book 5034, Page 26, and which claim group is situated on the ground in Section 11, the West Half of Section 12, the Northwest corner of Section 13, Section 14, and Section 15, Township 17 South, Range 13 East, G&SRM.

That between the 1st day of September, 1977, and the 1st day of September 1978, at least \$10,000.00 worth of work and improvements were done and performed upon the ABA Group not including location work of said claims. Such work and im-

RECEIVED
B.L.M. AZ STATE OFFICE

MAR 29 1979

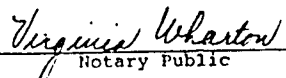
10:00 A.M.
PHOENIX, ARIZONA

provements were made at the expense of Cyprus Pima Mining Company, the owner of the claims, for the purpose of complying with the laws of the United States pertaining to assessment or annual work, and the work was performed by Joy Manufacturing Company and the employees of Cyprus Pima Mining Company and consisted of diamond drilling, drill site preparation, road construction and maintenance, and water supply.

That the above described work was performed as a part of an overall program of exploration and development and benefits all of the Alpha Group which claims form a single contiguous block.


George A. Komadina

Subscribed and sworn to before me this 11th day of September, 1978, by George A. Komadina.


Notary Public

My commission expires: Jan. 9, 1982

RECEIVED
B.L.M. AZ STATE OFFICE

MAR 29 1979

10:00 A.M.
PHOENIX, ARIZONA

AFFIDAVIT OF PERFORMANCE OF ANNUAL WORK

MC-V

STATE OF ARIZONA }
COUNTY OF PIMA }

GEORGE A. KOMADINA, being duly sworn, deposes and says:

That he is a citizen of the United States and more than eighteen (18) years of age and resides in Tucson, Pima County, Arizona;

That he is the Vice President and General Manager of Cyprus Pima Mining Company and makes this affidavit for and on behalf of the corporation;

That he is personally acquainted with and has personal knowledge of the work performed on the 32 unpatented lode mining claims situated in the Pima Mining District, Pima County, Arizona, which claims are more particularly described in Exhibit A attached hereto and made a part hereof, the notices of location of which claims are posted within the South half of Section 1, and the Northeast quarter of Section 12, Township 17 South, Range 12 East, G&SRM, and the South half of Section 6 and the Northeast quarter of Section 7, Township 17 South, Range 13 East, G&SRM;

That between September 1, 1977 and September 1, 1978 in excess of Three Thousand Two Hundred Dollars (\$3,200.00) worth of work and improvements were done and performed upon or for the benefit of each of the said claims, not including the location work of the said claims; that such work and improvements consisted of diamond drilling

and was performed by Joy Manufacturing Company and employees of Cyprus Pima Mining Company;

that all of the above-described work was done by or at the expense of Cyprus Pima Mining Company, the owner of all of the claims described in Exhibit A, for the purpose of complying with the laws of the United States pertaining to assessment or annual work;

That the unpatented mining claims described in Exhibit A form a group of contiguous claims; and that the above-described work was done pursuant to a common plan of exploration and development upon or for the benefit of all of the said claims.

DATED this 22nd day of December, 1978.

George A. Komadina
George A. Komadina

SUBSCRIBED AND SWORN TO before me this 22nd day of December, 1978, by George A. Komadina.

Virginia Whastou
Notary Public

My Commission Expires:

January 9, 1980

0000-0009

RECEIVED
B.L.M. AZ STATE OFFICE

MAR 29 1979

10:00 A.M.
PHOENIX, ARIZONA

EXHIBIT A

The following unpatented mining claims situated in the Pima Mining District, Pima County, Arizona, the location notices of which are recorded in the office of the Recorder of Pima County, Arizona in the books and at the pages set forth opposite the names of the respective mining claims, as follows:

<u>Name of Claim</u>	<u>Book</u>	<u>Page</u>
Alpha No. 15 Amended	2662	111
Alpha No. 17 Amended	1201	249
Alpha No. 18 Amended	1201	250
Alpha No. 19 Amended	1201	251
Alpha No. 23 Amended	2662	115
Alpha No. 35 Amended	1201	260
Alpha No. 36 Amended	1201	261
Alpha No. 41 Amended	1201	266
Alpha No. 56 Amended	1201	269
Alpha No. 57 Amended	1201	270
Alpha No. 60 Amended	1201	271
Alpha No. 61 Amended	1201	272
Alpha No. 62 Amended	1201	273
Alpha No. 63 Amended	1201	274
Alpha No. 64 Amended	1201	275
Alpha No. 65 Amended	1201	276
Alpha No. 66 Amended	1201	277
Alpha No. 67 Amended	1201	278
Alpha No. 68 Amended	1201	279
Alpha No. 69 Amended	1201	280
Alpha No. 70 Amended	1201	281
Alpha No. 71 Amended	1201	282
Alpha No. 72 Amended	1201	283
Alpha No. 74 Amended	1201	285
Alpha No. 75 Amended	1201	286
Alpha No. 76 Amended	1201	287
Alpha No. 79 Amended	3053	183
Alpha No. 80 Amended	3053	182
Alpha No. 82 Amended	3053	189
Alpha No. 83 Amended	3053	188
Bapi No. 1	3053	185
Bapi No. 2 Amended	3098	746

STATE OF ARIZONA

COUNTY OF PIMA

Witness my hand and seal

Indexed	Page



certify that the within

is a true and correct copy

of the original as

presented to me by
IDA MARY SMITH
Accepted
By Barbara Wilson
Deputy

No. 141375
Book 5930 Page 669-670
Date: DEC 26 1978 - 3 45 PM
Received of Kelly Smet & Associates
Fee: 3.00

5550 0570

Cyprus Pima Mining Company

RECEIVED
B.L.M. AZ STATE OFFICE

Post Office Box 7187
Tucson, Arizona 85725

Pima Mine Road
Telephone 602) 792-1200

MAR 29 1979

10:00 A.M.
PHOENIX, ARIZONA

379-43
MC-7
MC-18

Mr. Robert Buffington
State Director
Bureau of Land Management
201 N. Central - Suite 2400
Phoenix, AZ 85073

March 22, 1979

A MC 37759

Dear Sir:

RE: Recordation of Cyprus Pima Mining Company's
Unpatented Lode Mining Claims

Enclosed is our check for \$660 (six hundred and sixty dollars) for the \$5.00/claim fee to record 132 unpatented lode mining claims. This letter accompanies a packet of required maps, official location notices, amended location notices, and the last affidavit for yearly assessment work. In brief, the claims comprise:

- 100 ABA, etc., unpatented lode mining claims
- 30 ALPHA unpatented lode mining claims
- 2 BAPI unpatented lode mining claims

According to Amendments in the 14 February 1979 Federal Register, you will advise us if we have failed to comply with any of the requirements.

Very truly yours,

George A. Komadina
George A. Komadina
Vice President and
General Manager

GAK:va
Encls.

cc: Larry D. Clark
Don R. Williamson

CYPRUS

RECEIVED
B.L.M. AZ STATE OFFICE

MAR 29 1979

10:00 A.M.
PHOENIX, ARIZONA

A MC 37759

ALL CLAIMS... that the within No. 3632
 was filed for record Book 2467 Page 111
 in the County, State of Arizona
 Witness my hand and official seal. ANNA SULLINGER, DEPT. JAN 17 PM 11 10
 County Recorder Request of: Deputy & Smith
 By: Richard Buchanan Pub: 109
 Deputy

Indexed	Filed	Noted

A M E N D E D

Notice of Location
(LODE)

NOTICE IS HEREBY GIVEN that the Alpha No. 15 lode mining claim amended by Pima Mining Company on January 13, 19 66. This claim is 1,500 feet in length along the vein or deposit of mineral-bearing rock in place and 300 feet in width on each side of the middle of said vein or deposit at which this notice is posted. The general course of this claim is northwest-southeast and is situated in the Pima Mining District, Pima County, Arizona. This claim runs from the location monument or stake on which the notice is posted 20 feet in a S 70° 15' E direction to the east center end monument or stake and 1,480 feet in a N 70° 15' W direction from the location monument or stake to the west center end monument or stake, and is also marked by two corner monuments or stakes at each end of the claim, one on each side of and about 300 feet from the center end monuments or stakes, making the claim in the form of a parallelogram.

This claim is situated in Sec. 1, T. 17 S., R. 12 E., G. & S. R. M., and the location notice is posted approximately N 66° 45' W, a distance of about 2,910 feet from the southeast corner of said Sec. 1.

The Alpha No. 15 is contiguous to the patented claim Outside No. 2 of Mineral Survey No. 3726. The north side line of Alpha No. 15 is common to the south side line of Alpha No. 14. The south side line of Alpha No. 15 is common to the north side line of Cholla No. 8. The east end line of Alpha No. 15 is common to the west end line of Alpha No. 23.

This is an amendment of the Alpha No. 15 lode mining claim located August 6, 1951 and recorded in Docket 391, page 109, in the office of the Recorder of Pima County, Arizona, and amended November 13, 1957 and recorded in Book 1201, page 248.

PIMA MINING COMPANY

By

Richard Buchanan
Locator

Write on the above lines the locality of the claim with reference to some natural object or permanent monument whereby the claim can be identified. Give the section, township and range if known and, if possible, the direction and distance from the nearest public survey marker. It is advisable to make a sketch in the space above, showing the adjoining and overlapping claims. If this is an amendment of a location notice, give the name and book and page of recording of the claim being amended.

RECEIVED
B.L.M. AZ STATE OFFICE

MAR 29 1979

10:00 A.M.
PHOENIX, ARIZONA

AMC 37759

BOOK 1201 PAGE 248

AMENDED
NOTICE OF LOCATION

NOTICE IS HEREBY GIVEN That the Alpha No. 15 lode Mining Claim was ~~made~~ ^{amended} by Pima Mining Company on this 13th day of November, 19 57 for mining purposes. Said claim is 1500 feet in length along the vein or deposit of mineral-bearing rock in place and 300 feet in width on each side of the center of said vein or deposit, from end to end of said claim. The general course of this claim is northwest - southeast and is situated in the Pima Mining District Pima County, Arizona, about in Sec. 1, T. 17 S., R. 12 E., G. & S. N. approximately N. 67° W. and about 4270 feet from S.E. corner of said Section 1.

(Write on above lines the distance and direction the claim is from some permanent and natural object, such as a mountain, peak, stream, etc.)

This claim runs from the discovery monument, or stake on which the notice is posted, 101 feet in a N. 70° W. direction to the west center end monument, or stake, and 1399 feet in a S. 70° E. direction from the aforesaid monument, or stake, to the east center end monument or stake, and is also marked by two corner monuments, or stakes, at each end of said claim, one on each side of and 200 feet from the center end monuments, or stakes, making the claim in the form of a parallelogram.

PIMA MINING COMPANY

By

[Signature]
Locator.

Witness

The west end line of Alpha No. 15 is common to the east end line of the patented claim Outside No. 2 of Mineral Survey No. 3726. The north side line of Alpha No. 15 is common to the south side line of Alpha No. 14. The south side line of Alpha No. 15 is common to the north side line of Cholla No. 8. The east end line of Alpha No. 15 is common to the west end line of Alpha No. 23.

This is an amendment of the Alpha No. 15 lode mining claim located August 6, 1951 and recorded in Docket 391 at Page 109 in the office of the Recorder of Pima County, Arizona.

STATE OF ARIZONA
COUNTY OF PIMA
[Signature]

70535

1201 Page 248

V. H. Verity
17

RECEIVED
B.L.M. AZ STATE OFFICE

MAR 29 1979

10:00 A.M.
PHOENIX, ARIZONA

A MC 37759

STATE OF ARIZONA }
COUNTY OF PIMA }
Witness my hand and Official Seal.

I hereby certify that the within
document was filed for record
in the County, State of Arizona

ANNA SULLINGER

County Recorder
Deputy

Now 33778 BOOK 391 PAGE 109

91 DOCKET PAGE 109

Date: Request of: *United Geophysical Co*

Fee: 100 RECORDS OF MINES

Indexed	Paged	Filed

2115

NOTICE OF LOCATION

NOTICE IS HEREBY GIVEN That the Alpha No. 15 Mining
Claim was located by United Geophysical Co., Inc.
on this 6th day of August 19 51 for mining purposes. Said claim
is 1500 feet in length along the vein or deposit of mineral-bearing rock in place and 300 feet in width on each side
of the center of said vein or deposit, from end to end of said claim. The general course of this claim is
S 70° 15' E
and is situated in the Pima Mining District
Pima County, Arizona, about 5000' southwesterly from the
northeast corner of section 1, T17S, R12E and is located so that the
west endline coincides with the east endline of patented claim
Outside 52 (pat. surv. 3745).

*Write on above lines the distance and direction the claim is from some permanent and natural object, such as a
mountain, peak, stream, etc.)

This claim runs from the discovery monument, or stake on which the notice is posted, 100
feet in a S 70° 15' E direction to the west center
end monument, or stake, and 100 feet in a S 70° 15' E direction from
the aforesaid monument, or stake, to the east center end monument
or stake, and is also marked by two corner monuments, or stakes, at each end of said claim, one on each side of and
300 feet from the center end monuments, or stakes, making the claim in the form of a parallelogram.

Witness: United Geophysical Co., Inc.
Leland C. Vought
George W. Normolds Leland C. Vought-agent
Locator

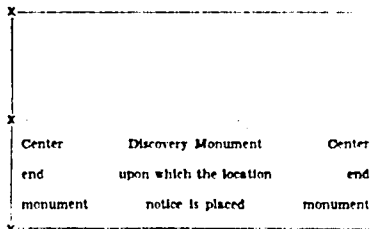
How to fill out a location notice:

NOTICE OF LOCATION

Notice is hereby given that the COPPER KING
Mining Claim was located by JOHN DOE AND RICH-
ARD ROE on this the 11th day of June 1946, for
mining purposes. Said claim is 1500 feet in length along
this vein or deposit of mineral-bearing rock in place,
and 300 feet in width on each side of the center of said
vein or deposit from end to end of claim. The general
course of this claim is NORTH AND SOUTH and it is
situated in the WRIGHTSON mining district SANTA
CRUZ County, Arizona, about TWO MILES SOUTH-
EAST FROM ROCK PEAK. This claim runs from the
discovery monument or stake, upon which the notice is
posted, 750 feet in a SOUTHERLY direction to the
SOUTHERLY center end monument, or stake, and
750 feet in a NORTHERLY direction from the afore-
said location monument, or stake, to the NORTHER-
LY center end monument, or stake, and is also marked
by two corner monuments, or stakes, at each end of said
claim, one on each side of and 300 feet from the center
end monuments or stakes, making claim in the form of
a parallelogram

JOHN DOE,
RICHARD ROE
Locator

How to monument a claim:



Stone monuments must be three feet high. Stakes must
be four feet above ground and substantial, no thickness
is specified.

You can record as soon as you locate if you desire to
and do your location work at any time within 90 days
from date of location.

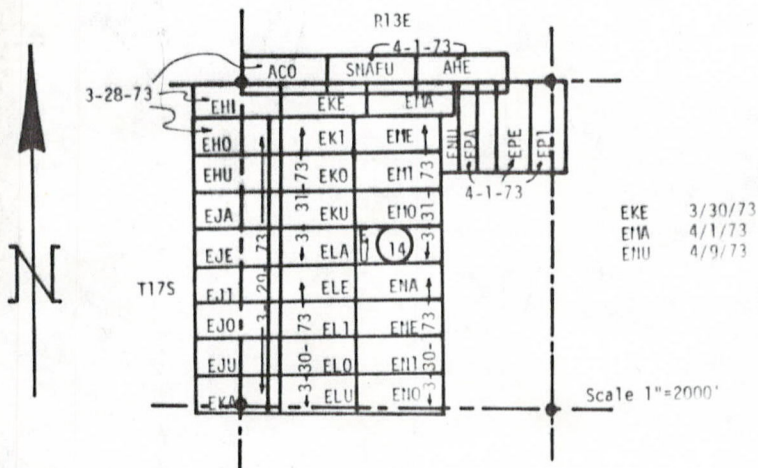
RECEIVED
B.L.M. AZ STATE OFFICE

MAR 29 1979

10:00 A.M.
PHOENIX, ARIZONA

A MC 37759

PLAT OF THE
EHI-EHU, EJA-EJU, EKA-EKU, ELA-ELU, EMA-EMU, ENA-ENU,
EPA-EPI, ACO, AHE, AND SNAFU LODE MINING CLAIMS
SEC. 14, T17S, R13E, G. & S.R.M. PIMA CO., ARIZONA
CYPRUS-PIMA MINING COMPANY, P.O. BOX 7187, TUCSON, AZ., 85725



RECORDATION

CLAIM NAME	BOOK	PAGE	CLAIM NAME	BOOK	PAGE
ACO	4533	881	ELE	4533	954
SNAFU	4533	890	EL1	4533	955
AHE	4533	899	ELO	4533	956
EHI	4533	940	ELU	4533	957
EHO	4533	941	EMA	4533	958
EHU	4533	942	EME	4533	959
EJA	4533	943	EMI	4533	960
EJE	4533	944	EMO	4533	961
EJI	4533	945	ENU	4533	962
EJO	4533	946	ENA	4533	963
EJU	4533	947	ENE	4533	964
EKA	4533	948	EN1	4533	965
EKE	4533	949	ENO	4533	966
EK1	4533	950	ENU	4533	967
EKO	4533	951	EPA	4533	968
EKU	4533	952	EPE	4533	969
ELA	4533	953	EPI	4533	970

All recorded in Pima County Courthouse

SURVEY TIES

The claims are all full size 600' X 1500' and oriented E-W or N-S as shown. All claims are bounded by or abut others except for overlaps shown. This group is contiguous with the EBA etc. group in Sec. 15 hence the NW corner of EHI is 4500' east of the NW corner of Sec. 15. Corners and center ends are monumented by 4" X 4" redwood posts or by nearby witness posts extending 4' above the ground. Located on the days given on the plat.

Quarter section occupancy

Sec. 14 NE/4	SNAFU, AHE, EMA, EME, EMI, EMO, ENU, ENA, ENE, EPI, EPL
Sec. 14 NW/4	SNAFU, ACO, EHI, EHO, EHU, EJA, EJE, EKE, EK1, EKO, EJU, ELA, EMA, EME, EMI, EMO, ENU
Sec. 14 SW/4	EJE, EJI, EJO, EJU, EKA, ELA, ELE, EL1, ELU, ENA, ENE, EMI, EMO
Sec. 14 SE/4	ENU, ENA, ENE, EN1, ENO
Sec. 15 NE/4	EHI, EHO, EHU, EJA, EJE
Sec. 15 SE/4	EKE, EK1, EKO, EJU, EKA

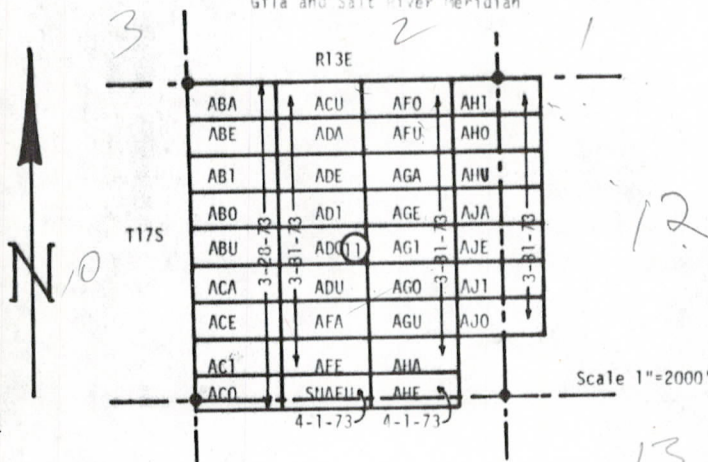
RECEIVED
B.L.M. AZ STATE OFFICE

MAR 29 1979

10:00 A.M.
PHOENIX, ARIZONA

A MC 37759

PLAT OF THE
ABA ETC GROUP OF UNPATENTED LOSE MINING CLAIMS
SEC. 11, T17S, R13E, PIMA COUNTY, ARIZONA
CYPRUS-PIMA MINING COMPANY, P.O. BOX 7187, TUCSON, AZ. 85725
Gila and Salt River Meridian



RECORDATION

CLAIM NAME	BOOK	PAGE	CLAIM NAME	BOOK	PAGE
ABA	4533	873	SNAFU	4533	890
ABE	4533	874	AFO	4533	891
ABI	4533	875	AFU	4533	892
ABO	4533	876	AGA	4533	893
ABU	4533	877	AGE	4533	894
ACA	4533	878	AGI	4533	895
ACE	4533	879	AGO	4533	896
ACI	4533	880	AGU	4533	897
ACO	4533	881	AHA	4533	898
ACU	4533	882	AHE	4533	899
ADA	4533	883	AHI	4533	900
ADE	4533	884	AHO	4533	901
ADI	4533	885	AHU	4533	902
ADO	4533	886	AJA	4533	903
ADU	4533	887	AJE	4533	904
AFA	4533	888	AJI	4533	905
AFE	4533	889	AJO	4533	906

All recorded in Pima County Courthouse

LOCATION TIES

All claims are full size and run E-W for 1500 feet. The NW corner of ABA is at the NW corner of Sec. 11, T17S, R13E. Other claims abut as shown in the plat above forming a single block of 34 contiguous claims which are part of a larger block of contiguous claims. All corners are monumented by 4" X 4" redwood posts standing 4' above the surface. These claims were located on the days included on the plat.

Quarter Section Occupance

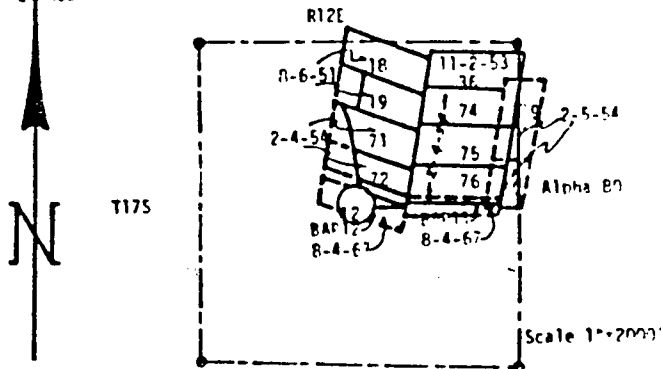
Sec. 11	NE/4	ACU, ADA, ADE, ADI, ADO, AFO, AFU, AGA, AGE, AGI, AHI, AHO, AHU, AJA, AJE
Sec. 11	NW/4	ABA, ABE, ABI, ABO, ABU, ACU, ADA, ADE, ADI, ADO
Sec. 11	SW/4	ABU, ACA, ACE, ACI, ACO, ADO, ADU, AFA, AFE, SNAFU
Sec. 11	SE/4	ADO, ADU, AFA, AFE, SNAFU, AGI, AGO, AGU, AHA, AHE, AJE, AJI, AJO
Sec. 12	NW/4	AHI, AHO, AHU, AJA, AJE
Sec. 12	SW/4	AJE, AJI, AJO

RECORDED
B.L.M. AZ STATE OFFICE

MAR 30 1979

10:00 A.M.
PHOENIX, ARIZONA

PLAT OF THE
ALPHA-BAPI GROUP OF UNPATENTED LOSE MINING CLAIMS
SEC. 12, T17S, R12E, G. & S.R.M., PINA COUNTY, ARIZONA
CHRUS-PINA MINING COMPANY, P.O. BOX 7187, TUCSON, AZ., 85721



RECORDATION

<u>CLAIM NAME</u>	<u>BOOK</u>	<u>PAGE</u>	<u>CLAIM NAME</u>	<u>BOOK</u>	<u>PAGE</u>
Alpha No. 18	91	112	Alpha No. 75	627	373
Alpha No. 18	1201	250	Alpha No. 75	1201	226
Alpha No. 19	91	113	Alpha No. 76	627	374
Alpha No. 19	1201	251	Alpha No. 76	1201	227
Alpha No. 36	654	262	Alpha No. 79	627	377
Alpha No. 36	669	515	Alpha No. 79	1201	229
Alpha No. 36	1201	261	Alpha No. 79	2718	201
Alpha No. 71	687	369	Alpha No. 79	3053	193
Alpha No. 71	1201	282	Alpha No. 80	627	378
Alpha No. 72	687	370	Alpha No. 80	1201	221
Alpha No. 72	1201	283	Alpha No. 80	2718	202
Alpha No. 74	687	372	Alpha No. 80	3053	192
Alpha No. 74	1201	285	Bapi No. 1	3053	195
			Bapi No. 2	3053	196

All recorded in Pina County Courthouse

SURVEY TIES

The discovery of Alpha 80 is located about 2150 feet S10W from the NE corner of Sec. 12, T17S, R12E, G. & S.R.M. The discovery of Alpha 19 is located about 5500 feet SSW from the NE corner of Sec. 1, T17S, R12E, G. & S.R.M. The group is located about 1 mile SE of Mineral Hill and 1 to 1.5 miles east of Helmet Peak. All claims are full size, and trend E-W or N-S as shown. All corners, center ends, and discoveries were appropriately monumented. Dates of first location are given on the plat.

Quarter section occupancy

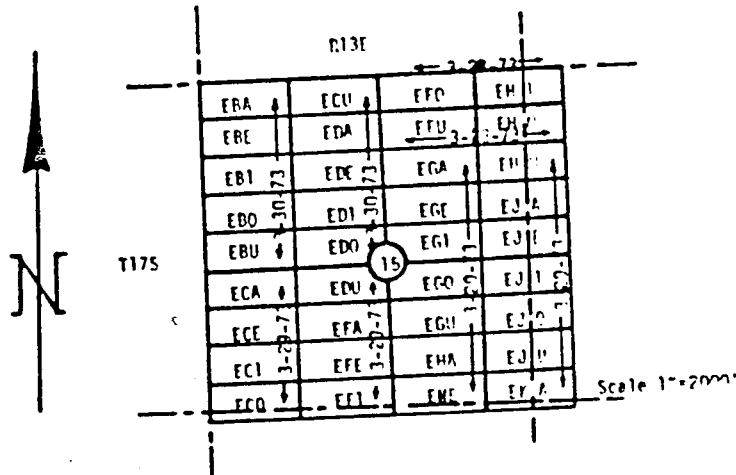
Sec. 7, T 17S, R 12 E Alpha 79, Alpha 80, Alpha 36
 Sec. 12 NE/4 Alpha 79, Alpha 80, Alpha 36, Alpha 74, Alpha 75, Alpha 76,
 Bapi 1, Bapi 2, Alpha 72, Alpha 71, Alpha 19, Alpha 18
 Sec. 12 NW/4 Alpha 18, Alpha 19, Alpha 71, Alpha 72, Bapi 2
 Sec. 12 SW/4 Bapi 2
 Sec. 12 SE/4 Bapi 1, Bapi 2, Alpha 80
 Sec. 1 SE/4 Alpha 18
 Sec. 1 SW/4 Alpha 18

RECEIVED
B.L.M. AZ STATE OFFICE

MAR 30 1979

10:00 A.M.
PHOENIX, ARIZONA

PLAT OF THE
EBA-EKA GROUP OF UNPATENTED LODE MINING CLAIMS
SEC. 15, T17S, R13E, G. & S.R.M. PINA COUNTY, ARIZONA
CYPRUS-PINA MINING CO., P.O. BOX 7187, TUCSON, AZ. 85725



RECORDATION

CLAIM NAME	BOOK	PAGE	CLAIM NAME	BOOK	PAGE
EBA	4533	913	EFO	4533	931
EBE	4533	914	EFU	4533	932
EBI	4533	915	EGA	4533	933
EBO	4533	916	EGE	4533	934
EBU	4533	917	EGI	4533	935
ECA	4533	918	EGO	4533	936
ECE	4533	919	EGU	4533	937
ECI	4533	920	EHA	4533	938
ECO	4533	921	EHE	4533	939
ECU	4533	922	EH1	4533	940
EDA	4533	923	EH2	4533	941
EDE	4533	924	EH3	4533	942
EDI	4533	925	EJA	4533	943
EDO	4533	926	EJE	4533	944
EDU	4533	927	EJI	4533	945
EFA	4533	928	EJO	4533	946
EFE	4533	929	EJU	4533	947
EFL	4533	930	EKA	4533	948

All recorded in Pina County Courthouse

SURVEY TIES

All claims are full size, 600' N-S and 1500' E-W. All corners, center-ends and discoveries are monumented by 4" X 4" redwood posts extending 4' above the ground or by nearby witness posts of the same type where road right of ways interfere. The NE corner of EBA is at the NE corner of Sec. 15, T17S, R13E. Succeeding claims abut and are adjacent as shown forming a solid block of contiguous claims. Location dates are shown on the plat.

Quarter section occupancy

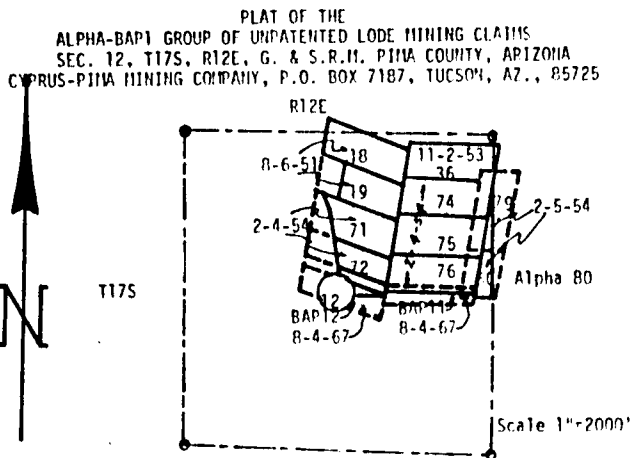
Sec. 15 NE/4	ECU, EDI, EDE, EDI, EEU, EFO, EFU, EGA, EGE, EGI, EJI, EJO, EJA, EJE, EJI
Sec. 15 NW/4	EBA, EBC, EBI, EBO, EDU, ECU, EDA, EDE, EDI, EDO
Sec. 15 SW/4	EBU, ECA, ECE, ECI, ECO, EDO, EDU, EFA, EFE, EFI
Sec. 15 SE/4	EDU, EDU, EFA, EFL, EFI, EGI, EGO, EGU, EHA, EHE
Sec. 14 NW/4	EJI, EJO, EJA, EJE, EJI
Sec. 14 SW/4	EJI, EJI, EJU, EKA

RECORDED
B.L.M. AZ STATE OFFICE

MAR 29 1979

10:00 A.M.
PHOENIX, ARIZONA

A MC 37759



RECORDATION

CLAIM NAME	BOOK	PAGE	CLAIM NAME	BOOK	PAGE
Alpha No. 18	91	112	Alpha No. 75	687	373
Alpha No. 18	1201	250	Alpha No. 75	1201	286
Alpha No. 19	91	113	Alpha No. 76	687	374
Alpha No. 19	1201	251	Alpha No. 76	1201	287
Alpha No. 36	654	262	Alpha No. 79	687	377
Alpha No. 36	669	515	Alpha No. 79	1201	290
Alpha No. 36	1201	261	Alpha No. 79	2718	201
Alpha No. 71	687	369	Alpha No. 79	3053	183
Alpha No. 71	1201	282	Alpha No. 80	687	378
Alpha No. 72	687	370	Alpha No. 80	1201	291
Alpha No. 72	1201	283	Alpha No. 80	2718	202
Alpha No. 74	687	372	Alpha No. 80	3053	182
Alpha No. 74	1201	285	Bapt No. 1	3053	185
			Bapt No. 2	3053	186

All recorded in Pina County Courthouse

SUPPLY TIES

The discovery of Alpha 80 is located about 2150 feet S10W from the NE corner of Sec. 12, T17S, R12E G. & S.R.M. The discovery of Alpha 18 is located about 5500 feet SSW from the NE corner of Sec. 1, T17S, R12E G. & S.R.M. The group is located about 1 mile SE of Mineral Hill and 1 to 1.5 miles east of Helmet Peak. All claims are full size, and trend E-W or N-S as shown. All corners, center ends, and discoveries were appropriately monumented. Dates of first location are given on the plat.

Quarter section occupancy

Sec. 7, T 17S, R 13 E Alpha 79, Alpha 80, Alpha 36
 Sec. 12 NE/4 Alpha 79, Alpha 80, Alpha 36, Alpha 74, Alpha 75, Alpha 76,
 Bapt 1, Bapt 2, Alpha 72, Alpha 71, Alpha 19, Alpha 18
 Sec. 12 NW/4 Alpha 18, Alpha 19, Alpha 71, Alpha 72, Bapt 2
 Sec. 12 SW/4 Bapt 2
 Sec. 12 SE/4 Bapt 1, Bapt 2, Alpha 80
 Sec. 1 SE/4 Alpha 18
 Sec. 1 SW/4 Alpha 18

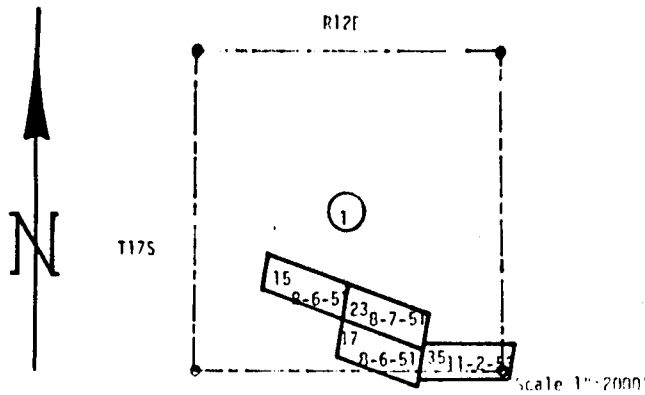
RECEIVED
B.L.M. AZ STATE OFFICE

MAR 29 1979

10:00 A.M.
PHOENIX, ARIZONA

A MC 37759

PLAT OF THE
ALPHA GROUP OF UNPATENTED LOSE MINING CLAIMS
SEC. 1, T17S, R12E, G. & S.R.M. PINA COUNTY, ARIZONA
CYPRUS-PINA MINING CO., P.O. BOX 7187, TUCSON, AZ., 85725



RECORDATION

CLAIM NAME	BOOK	PAGE	CLAIM NAME	BOOK	PAGE
Alpha No. 15	391	109	Alpha No. 23	391	117
Alpha No. 15	1201	248	Alpha No. 23	1201	255
Alpha No. 15	2662	111	Alpha No. 23	2662	115
Alpha No. 17	391	111	Alpha No. 35	654	261
Alpha No. 17	1201	249	Alpha No. 35	669	514
			Alpha No. 35	1201	260

All recorded in Pina County Courthouse

SURVEY TIES

The west end line of Alpha 15 is contiguous with the E end line of patented claim Outside No. 2 (Min. Surv. 3726). Alpha 15 discovery post is about 2910 feet N66°45'W from the SE corner of Sec. 1. Alpha Nos. 15, 17 and 23 extend 1500' in about a N70W direction. Alpha No. 35 trends about N82W. The claims form a contiguous block with other claims on all sides. All corners, center ends and discoveries were appropriately monumented. First location dates are given on the plat. All claims are full size 600' x 1500'.

Quarter section occupancy

Sec. 1 SW/4 Alpha 15, Alpha 23, Alpha 17
 Sec. 1 SE/4 Alpha 23, Alpha 17, Alpha 35
 Sec. 12 NE/4 Alpha 17, Alpha 35
 Sec. 6 T17S, R 13 E Alpha 35
 Sec. 7 T17S, R 13 E Alpha 35

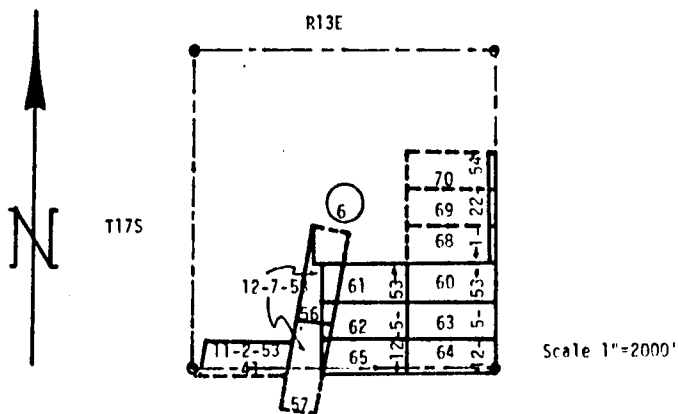
RECEIVED
B.L.M. AZ STATE OFFICE

MAR 29 1979

10:00 A.M.
PHOENIX, ARIZONA

A MC 37759

PLAT OF THE
ALPHA GROUP OF UNPATENTED LODE MINING CLAIMS
SEC. 6, T17S, R13E, G. & S.R.H., PIMA COUNTY, ARIZONA
CYPRUS PIMA MINING CO., P.O. BOX 7187, TUCSON, AZ., 85725



RECORDATION

CLAIM NAME	BOOK	PAGE	CLAIM NAME	BOOK	PAGE
Alpha No. 41	654	267	Alpha No. 63	683	495
Alpha No. 41	1201	266	Alpha No. 63	683	505
Alpha No. 56	683	490	Alpha No. 63	1201	274
Alpha No. 56	683	500	Alpha No. 64	683	496
Alpha No. 56	1201	269	Alpha No. 64	683	506
Alpha No. 57	683	491	Alpha No. 64	1201	275
Alpha No. 57	683	501	Alpha No. 65	683	497
Alpha No. 57	1201	270	Alpha No. 65	683	507
Alpha No. 60	683	492	Alpha No. 65	1201	276
Alpha No. 60	683	502	Alpha No. 68	687	366
Alpha No. 60	1201	271	Alpha No. 68	1201	279
Alpha No. 61	683	493	Alpha No. 69	687	367
Alpha No. 61	683	503	Alpha No. 69	1201	280
Alpha No. 61	1201	272	Alpha No. 70	687	368
Alpha No. 62	683	494	Alpha No. 70	1201	281
Alpha No. 62	683	504			
Alpha No. 62	1201	273			

All recorded in Pima County Courthouse

SURVEY TIES

The claims form a contiguous block covering the SE 1/3 of Sec. 6 about 2 miles SE of Mineral Hill. All claims are fullsize: most run 1500' E-W. Alpha Nos. 56 and 57 lie NNE-SSH. Corners, centerends and discoveries were appropriately monumented. The east end lines of Alpha Nos. 60, 63, 64, 68-70 lie on the common side line of Secs. 5 and 6 T17S, R13E, G. & S.R.H. Dates of first location are given on the plat.

Quarter section occupancy

Sec. 6 NE/4	Alpha 70, Alpha 69
Sec. 6 SW/4	Alpha 41, Alpha 57, Alpha 56, Alpha 61, Alpha 62, Alpha 65
Sec. 6 SE/4	Alpha 61, Alpha 62, Alpha 65, Alpha 69, Alpha 68, Alpha 64, Alpha 63, Alpha 64
Sec. 7 NE/4	Alpha 64, Alpha 65
Sec. 7 NW/4	Alpha 41, Alpha 57, Alpha 65

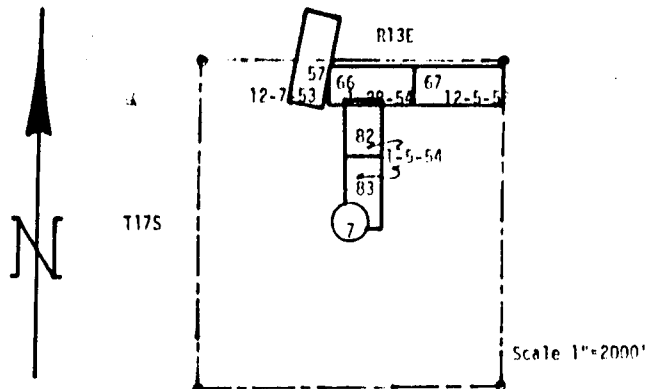
INDEXED
B.L.M. AZ STATE OFFICE

MAR 29 1979

10:00 A.M.
 PHOENIX, ARIZONA

A MC 37759

PLAT OF THE
 ALPHA GROUP OF UNPATENTED LORE MINING CLAIMS
 SEC. 7, T17S, R13E, G. & S.R.M. PIMA COUNTY, ARIZONA
 CYPRUS PIMA MINING COMPANY, P.O. BOX 7187, TUCSON, AZ., 85725



RECORDATION

<u>CLAIM NAME</u>	<u>BOOK</u>	<u>PAGE</u>	<u>CLAIM NAME</u>	<u>BOOK</u>	<u>PAGE</u>
Alpha No. 57	683	491	Alpha No. 82	687	300
Alpha No. 57	683	501	Alpha No. 82	1201	293
Alpha No. 57	1201	270	Alpha No. 82	2718	203
Alpha No. 66	683	498	Alpha No. 82	3050	189
Alpha No. 66	683	508	Alpha No. 83	687	301
Alpha No. 66	1201	277	Alpha No. 83	1201	294
Alpha No. 67	683	499	Alpha No. 83	2718	204
Alpha No. 67	683	509	Alpha No. 83	3023	402
Alpha No. 67	1201	278	Alpha No. 83	3053	188

All recorded in Pima County Courthouse

SURVEY TIES

Alpha 67 is about 3000 feet S 85 E from the NW corner of Sec. 7, T17S, R13E G. & S.R.M. Alpha 57 is about 2225 feet N70E from the SW corner of Sec. 6, T17S, R13E G. & S.R.M. Other claims are relatively located as shown in the plat and specified in the amended location notices. The group is located about two miles east of Helmet Peak. All claims are full size and were first located on the dates shown on the plat. Alpha 66 and 67 trend E-W: all others trend N-S. Corners, center ends and discoveries were appropriately monumented.

Quarter section occupancy

Sec. 7 NE/4 Alpha 66, Alpha 67, Alpha 82, Alpha 83
 Sec. 7 NW/4 Alpha 66, Alpha 82, Alpha 83, Alpha 87
 Sec. 7 SW/4 Alpha 83
 Sec. 7 SE/4 Alpha 83
 Sec. 6 SW/4 Alpha 57

SUPPLEMENTAL INFORMATION PERTAINING TO
THE ALPHA 18 UNPATENTED LODE MINING CLAIM

1. Cyprus Pima Mining Company, whose address is P. O. Box 7187, Tucson, Arizona 85725 is the owner of this claim.

2. The BLM serial number assigned to this claim is A MC No. 37761.

3. This claim encompasses portions of the following quarter section(s) and section(s): NW/4 and NE/4 Sec. 12 SW/4 and SE/4 Sec. 1

T. 17 S., R. 12 E., G&SRM, Pima County, Arizona.

RECEIVED
B.L.M. AZ STATE OFFICE

OCT 15 1979

10:00 A.M.
PHOENIX, ARIZONA

RECEIVED
B.L.M. AZ STATE OFFICE

MAR 29 1979

10:00 A.M.
PHOENIX, ARIZONA

A MC 37761

BOOK 1201 PAGE 250

AMENDED
NOTICE OF LOCATION

NOTICE IS HEREBY GIVEN That the Alpha No. 18 lode Mining
Claim was amended by Pima Mining Company
on this 19th day of November, 1957, for mining purposes. Said claim
is 1500 feet in length along the vein or deposit of mineral-bearing rock in place and 300 feet in width on each side
of the center of said vein or deposit, from end to end of said claim. The general course of this claim is
northwest - southeast
and is situated in the Pima Mining District
Pima County, Arizona, about in Sec. 1 and 12, T. 17 S.,
R. 12 E., O. & S. R. N., approximately S. 89° W. and about 2720
feet from the S.E. corner of said Section 1.

(Write on above lines the distance and direction the claim is from some permanent and natural object, such as
a mountain, peak, stream, etc.)

This claim runs from the discovery monument, or stake on which the notice is posted, 107
feet in a N. 70° W. direction to the west center
end monument, or stake, and 1393 feet in a S. 70° E. direction from
the aforesaid monument, or stake, to the east center end monument
or stake, and is also marked by two corner monuments, or stakes, at each end of said claim, one on each side of and
301
300 feet from the center end monuments, or stakes, making the claim in the form of a parallelogram.

PIMA MINING COMPANY

By [Signature] Locator.

Witness

The northwest corner of Alpha No. 18 is common to the southwest
corner of Alpha No. 17. The north side line of Alpha No. 18 is
common to the south side line of Alpha No. 17. The south side line
of Alpha No. 18 is common to the north side line of Alpha No. 19.
The east end line of Alpha No. 18 is common to portions of the
west end lines of the Alpha No. 36 and Alpha No. 74 claims.

This is an amendment of the Alpha No. 18 lode mining claim
located on August 6, 1951 and recorded in Docket 391, Page 112,
Office of the Recorder of Pima County, Arizona.

37759

MAP FILED IN A MC

70537

1201 250

[Handwritten signatures and stamps]

RECEIVED
B.L.M. AZ STATE OFFICE

MAR 29 1979

10:00 A.M.
PHOENIX, ARIZONA

37762

A MC

BOOK 391 PAGE 112

STATE OF ARIZONA
COUNTY OF PIMA

Witness my hand and Official Seal.

I hereby certify that the within
document was filed for record
in Pima County, State of Arizona

ANNA SULLINGER

County Recorder

Indexed	Page
112	

Alida Mae Smyth
Deputy

No. 33781

Book 391 PAGE 112

Date: Request of: United Geophysical Co.

Fee 1.00 RECORDS OF MINES

NOTICE OF LOCATION

NOTICE IS HEREBY GIVEN That the Alpha No. 18 Mining
Claim was located by United Geophysical Co., Inc.
on this 6th day of August 1951 for mining purposes. Said claim
is 1500 feet in length along the vein or deposit of mineral-bearing rock in place and 300 feet in width on each side
of the center of said vein or deposit, from end to end of said claim. The general course of this claim is
S 70°15' E

and is situated in the Pima Mining District
Pima County, Arizona, about 5500' south southwesterly from the
northeast corner of section 17, T18S, R18E, and is located so that its
endlines bear S 70° 51' W and so that the west endline coincides with
the east endline of the Cholla 17 (unpatented claim) and so that the
north side line coincides with the south side line of the Alpha 17
(unpatented claim).
(Write on above lines the distance and direction the claim is from some permanent and natural object, such as a
mountain, peak, stream, etc.)

This claim runs from the discovery monument, or stake on which the notice is posted, 100
feet in a N 70° 15' W direction to the west center
end monument or stake, and 1400 feet in a S 70°15' E direction from
the aforesaid monument, or stake, to the east center end monument
or stake, and is also marked by two corner monuments, or stakes, at each end of said claim, one on each side of and
300 feet from the center end monuments, or stakes, making the claim in the form of a parallelogram.

Witness:

George W. Reynolds

United Geophysical Co., Inc.

Leland C. Vought - Agent
Locator.

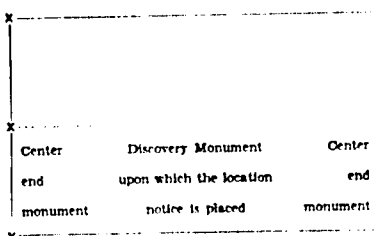
How to fill out a location notice:

NOTICE OF LOCATION

Notice is hereby given that the COPPER KING
Mining Claim was located by JOHN DOE AND RICH-
ARD ROE on this the 11th day of June 1946 for
mining purposes. Said claim is 1500 feet in length along
this vein or deposit of mineral-bearing rock in place
and 300 feet in width on each side of the center of said
vein or deposit from end to end of claim. The general
course of this claim is NORTH AND SOUTH and it is
situated in the WRIGHTSON mining district SANTA
CRUZ County, Arizona, about TWO MILES SOUTH-
EAST FROM ROCK PEAK. This claim runs from the
discovery monument or stake, upon which the notice is
posted 750 feet in a SOUTHERLY direction to the
SOUTHERLY center end monument, or stake, and
750 feet in a NORTHERLY direction from the afore-
said location monument, or stake, to the NORTHER-
LY center end monument, or stake, and is also marked
by two corner monuments, or stakes, at each end of said
claim, one on each side of and 300 feet from the center
end monuments or stakes, making claim in the form of
a parallelogram

JOHN DOE
RICHARD ROE
Locator

How to monument a claim:



Stone monuments must be three feet high. Stakes must
be four feet above ground and substantial no thickness
is specified.

You can record as soon as you locate if you desire to
and do your location work at any time within 90 days
from date of location.

SUPPLEMENTAL INFORMATION PERTAINING TO
THE ALPHA 19 UNPATENTED LODE MINING CLAIM

1. Cyprus Pima Mining Company, whose address is P. O. Box 7187, Tucson, Arizona 85725 is the owner of this claim.

2. The BLM serial number assigned to this claim is A MC No. 37762.

3. This claim encompasses portions of the following quarter section(s) and section(s): NE/4 and NW/4 Sec. 12
T. 17 S., R. 12 E., G&SRM, Pima County, Arizona.

RECEIVED
B.L.M. AZ STATE OFFICE
OCT 15 1979
10:00 A.M.
PHOENIX, ARIZONA

RECEIVED
B.L.M. AZ STATE OFFICE

MAR 29 1979

10:00 A.M.
PHOENIX, ARIZONA

A MC 37762

AMENDED
NOTICE OF LOCATION

BOOK 1201 PAGE 251

NOTICE IS HEREBY GIVEN That the Alpha No. 19 lode Mining Claim was ~~located~~ ^{amended} by Pima Mining Company on this 13th day of November, 1957 for mining purposes. Said claim is 1500 feet in length along the vein or deposit of mineral-bearing rock in place and 300 feet in width on each side of the center of said vein or deposit, from end to end of said claim. The general course of this claim is northwest - southeast and is situated in the Pima Mining District Pima County, Arizona, ~~about~~ ⁱⁿ Sec. 12, T. 17 S., R. 12 E., O. & S. R. M., approximately S. 77° W. and about 2920 feet from the N.E. corner of said Section 12.

(Write on above lines the distance and direction the claim is from some permanent and natural object, such as a mountain, peak, stream, etc.)

This claim runs from the discovery monument, or stake on which the notice is posted, ~~150~~ ¹⁵⁰ feet in a N. 70° W. direction to the west center end monument, or stake, and ~~1,400~~ ¹⁰⁵⁰ feet in a S. 70° E. direction from the aforesaid monument, or stake, to the east center end monument or stake, and is also marked by two corner monuments, or stakes, at each end of said claim, one on each side of and 305 feet from the center end monuments, or stakes, making the claim in the form of a parallelogram.

PIMA MINING COMPANY

By [Signature] Locator

Witness

The north side line of Alpha No. 19 is common to the south side line of Alpha No. 18. The south side line of Alpha No. 19 is common to the north side line of Alpha No. 71. The east end line of Alpha No. 19 coincides with parts of the west end lines of Alpha No. 74 and No. 75.

This is an amendment of the Alpha No. 19 lode mining claim located August 6, 1951 and recorded in Book 391 at Page 113, Office of the Recorder of Pima County, Arizona.

37759

MAP FILED IN A MC

70538

1201 251

L. H. [Signature]

RECEIVED
B.L.M. AZ STATE OFFICE

MAR 29 1979

10:00 A.M.
PHOENIX, ARIZONA

A MC 37762

STATE OF ARIZONA } I hereby certify that the within
COUNTY OF PIMA } ss. instrument was filed for record
in Pima County, State of Arizona

No. 33782 BOOK 391 PAGE 113

Book 31 Page 113

ANNA SULLINGER

County Recorder

Date:

Required

Fee:

Witness my hand and Official Seal.

Indexed	Paged	Noted
<i>Yes</i>		<i>OK</i>

Deputy

RECORDS OF MINES

NOTICE OF LOCATION

NOTICE IS HEREBY GIVEN That the Alpha No. 10 Mining
Claim was located by United Geophysical Co., Inc.
on this 6th day of August 1981 for mining purposes. Said claim
is 1500 feet in length along the vein or deposit of mineral-bearing rock in place and 300 feet in width on each side
of the center of said vein or deposit, from end to end of said claim. The general course of this claim is
S 70° 15' E
and is situated in the Pima Mining District

Pima County, Arizona, about 6300' south southwesterly from the
northeast corner of section 1, T17S, R10E, and is located so that its
north sideline is bounded by the Alpha 10 (unpatented claim) and its
west end line is coincident with the east end line of the Cholla
(unpatented claim) and the end lines bear N 1° 45' W

(Write on above lines the distance and direction the claim is from some permanent and natural object, such as a mountain, peak, stream, etc.)

This claim runs from the discovery monument, or stake on which the notice is posted, 100
feet in a N 70° 15' W direction to the west center
end monument, or stake, and 1400 feet in a S 70° 15' E direction from
the aforesaid monument, or stake, to the east center end monument
or stake, and is also marked by two corner monuments, or stakes, at each end of said claim, one on each side of and
300 feet from the center end monuments, or stakes, making the claim in the form of a parallelogram.

Witness:

George W. Reynolds
George W. Reynolds

United Geophysical Co., Inc.

Iceland C. Vought
Iceland C. Vought - agent

Locator

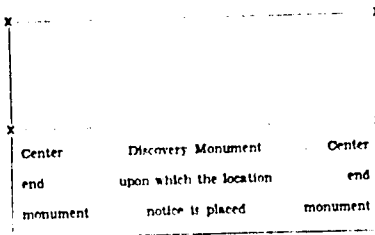
How to fill out a location notice:

NOTICE OF LOCATION

Notice is hereby given that the COPPER KING
Mining Claim was located by JOHN DOE AND RICH-
ARD ROE on this the 11th day of June 1946, for
mining purposes. Said claim is 1500 feet in length along
this vein or deposit of mineral-bearing rock in place,
and 300 feet in width on each side of the center of said
vein or deposit from end to end of claim. The general
course of this claim is NORTH AND SOUTH and it is
situated in the WRIGHTSON mining district SANTA
CRUZ County, Arizona, about TWO MILES SOUTH-
EAST FROM ROCK PEAK. This claim runs from the
discovery monument or stake, upon which the notice is
posted, 750 feet in a SOUTHERLY direction to the
SOUTHERLY center end monument, or stake, and
750 feet in a NORTHERLY direction from the afore-
said location monument, or stake, to the NORTHER-
LY center end monument, or stake, and is also marked
by two corner monuments, or stakes, at each end of said
claim, one on each side of and 300 feet from the center
end monuments or stakes, making claim in the form of
a parallelogram.

JOHN DOE
RICHARD ROE
Locators

How to monument a claim:



Stone monuments must be three feet high. Stakes must be four feet above ground and substantial, no thickness is specified.

You can record as soon as you locate if you desire to, and do your location work at any time within 90 days from date of location

105

SUPPLEMENTAL INFORMATION PERTAINING TO
THE ALPHA 23 UNPATENTED LODE MINING CLAIM

1. Cyprus Pima Mining Company, whose address is P. O. Box 7187, Tucson, Arizona 85725 is the owner of this claim.

2. The BLM serial number assigned to this claim is A MC No. 37763.

3. This claim encompasses portions of the following quarter section(s) and section(s): SW/4 and SE/4 Sec. 1
T. 17 S., R. 12 E., G&SRM, Pima County, Arizona.

RECEIVED
B.L.M. AZ STATE OFFICE

OCT 15 1979

10:00 A.M.
PHOENIX, ARIZONA

RECEIVED
B.L.M. AZ STATE OFFICE

MAR 29 1979

10:00 A.M.
PHOENIX, ARIZONA

A MC 37763

3686

County of PIMA, State of Arizona Book 1266 Page 115

Witness my hand and official seal this 17th day of March 1979

ANNA SELLINGER
County Recorder

Date: 3/17/79

Request of: Deputy & Smith

By: *Stanford Proctor*
Deputy

Indexed	Filed	Classified

AMENDED

Notice of Location
(LODE)

NOTICE IS HEREBY GIVEN that the Alpha No. 23 lode mining claim amended by Pima Mining Company on January 1, 1966, was located by Pima Mining Company on January 1, 1966. This claim is 1,500 feet in length along the vein or deposit of mineral-bearing rock in place and 300 feet in width on each side of the middle of said vein or deposit at which this notice is posted. The general course of this claim is northwest-southeast and is situated in the Pima Mining District, Pima County, Arizona. This claim runs from the location monument or stake on which the notice is posted 20 feet in a N 70° 15' W direction to the west center end monument or stake and 1,480 feet in a S 70° 15' E direction from the location monument or stake to the east center end monument or stake, and is also marked by two corner monuments or stakes at each end of the claim, one on each side of and about 300 feet from the center end monuments or stakes, making the claim in the form of a parallelogram.

This claim is situated in Sec. 1, T. 17 S., R. 12 E., G. & S. R. M., and the location notice is posted approximately N 66° 45' W, a distance of about 2,870 feet from the southeast corner of said Sec. 1.

The west end line of Alpha No. 23 is common to the east end line of Alpha No. 15. The north side line of Alpha No. 23 is common to the south side line of Alpha No. 22. The south side line of Alpha No. 23 is common to the north side line of Alpha No. 17. The east end line of Alpha No. 23 coincides with parts of the west end lines of Alpha No. 34 and Alpha No. 35.

This is an amendment of the Alpha No. 23 lode mining claim located August 7, 1951 and recorded in Docket 391, page 117, in the office of the Recorder of Pima County, Arizona, and amended November 13, 1957 and recorded in Book 1201, page 255.

PIMA MINING COMPANY

By *Robert A. Martin*
Locator

Write on the above lines the locality of the claim with reference to some natural object or permanent monument whereby the claim can be identified. Give the section, township and range if known and, if possible, the direction and distance from the nearest public survey marker. It is advisable to make a sketch in the space above, showing the adjoining and overlapping claims. If this is an amendment of a location notice, give the name and book and page of recording of the claim being amended.

37759
MAP FILED IN A MC

RECEIVED
B.L.M. AZ STATE OFFICE

MAR 29 1979

10:00 A.M.
PHOENIX, ARIZONA

A MC 37763

AMENDED
NOTICE OF LOCATION

BOOK 1201 PAGE 255

NOTICE IS HEREBY GIVEN That the Alpha No. 23 lode Mining
Claim was ~~located~~ ^{amended} by Pima Mining Company
on this 13th day of November, 1957, for mining purposes. Said claim
is 1500 feet in length along the vein or deposit of mineral-bearing rock in place and 300 feet in width on each side
of the center of said vein or deposit, from end to end of said claim. The general course of this claim is
northwest - southeast
and is situated in the Pima Mining District
Pima County, Arizona, about in Sec. 1, T. 17 S., R. 12 E.,
G. & S. R. M. approximately N. 66° W. and about 2770 feet from the
S.E. corner of said Section 1.

(Write on above lines the distance and direction the claim is from some permanent and natural object, such as
a mountain, peak, stream, etc.)

This claim runs from the discovery monument, or stake on which the notice is posted, 105
feet in a N. 70° W. direction to the west center
end monument, or stake, and 1395 feet in a S. 70° E. direction from
the aforesaid monument, or stake, to the east center end monument
or stake, and is also marked by two corner monuments, or stakes, at each end of said claim, one on each side of and
301 feet from the center end monuments, or stakes, making the claim in the form of a parallelogram.

[Signature] Witness
By [Signature] Locator.
PIMA MINING COMPANY

The west end line of Alpha No. 23 is common to the east end line
of Alpha No. 15. The north side line of Alpha No. 23 is common to
the south side line of Alpha No. 22. The south side line of Alpha
No. 23 is common to the north side line of Alpha No. 17. The east
end line of Alpha No. 23 coincides with parts of the west end lines
of Alpha No. 34 and Alpha No. 35.

This is an amendment of the Alpha No. 23 lode mining claim
located August 7, 1951 and recorded in Docket 391, Page 117 in the
Office of the Recorder of Pima County, Arizona

70542

1201

255

[Handwritten signatures and notes]

RECEIVED
B.L.M. AZ STATE OFFICE

MAR 29 1979

10:00 A.M.
PHOENIX, ARIZONA

A MC 37743

STATE OF ARIZONA } I hereby certify that the within
COUNTY OF PIMA } document was filed for record
in this County, State of Arizona

Witness my hand and Official Seal: ANNA SULLINGER
County Recorder

By: *[Signature]*
Deputy

No. 33786 BOOK 391 PAGE 117
Boo. 391 BOOK 391 PAGE 117
Date: *[Signature]*
Request: *[Signature]* Physical Co
No. 100 RECORDS OF NOTES

Indexed	Paged	Filed
<i>[initials]</i>	<i>[initials]</i>	<i>[initials]</i>

M-15

Notice of Mining Location

LODE CLAIM

TO ALL WHOM IT MAY CONCERN:

This Mining Claim, the name of which is the Alpha No. 23
Mining Claim, situate on lands belonging to the United States of America, and in which there
are valuable mineral deposits, was entered upon and located for the purpose of exploration
and purchase by United Geophysical Co., Inc.

located by Leland G. Vought, a citizen of the United States.

(Locator must insert either "a citizen of the United States" or "who has declared his intention of becoming a citizen of the United States.")
the undersigned, on the 7th day of August, 1951.

The length of this claim is 1500 feet,
and 1 claim 100 feet,
in a N 70° 15' W direction and 1400
feet in a S 70° 15' E direction from
the center of the discovery shaft, at which this notice is posted, lengthwise of the claim, to-
gether with 300 feet in width of the surface grounds, on each side of
the center of said claim. The general course of the lode deposit and premises is from the
northwest to the southeast

The claim is situated and located in the Pima Mining District, in
Pima County, in the State of Arizona, about 4700' southwesterly
in a southwesterly direction from the northeast
corner of Sec. 1, T 17 S, R 12 E, and is located so that the north
sideline coincides with the south sideline of Alpha No. 22, and so that
the south ~~side~~ sideline coincides with the north sideline of the Alpha
No. 17 and so that the west endline coincides with the east endline
of the Cholla No. 8 (un patented claim) and has a bearing of S 9° 51' W.

The surface boundaries of the claim are marked upon the ground as follows: Beginning
at a five ft. post ~~#####~~ located

at a point in a N 70° 15' W direction 100 feet from
the discovery shaft (at which this notice is posted), being in the center of the
west end line of said claim; thence S 9° 51' W, 300 feet to a 5 ft. post
being the southwest corner of said claim; thence
S 70° 15' E, 1500 feet to a 5 ft. post being at the
southeast corner of said claim; thence N 9° 51' E, 300 feet
to a 5 ft. post at the center of the east end of said claim;
thence N 9° 51' E, 300 feet to a 5 ft. post being at the
northeast corner of said claim; thence N 70° 15' W, 1500 feet
to a 5 ft. post at the northwest corner of said claim;
thence S 9° 51' W, 300 feet to the place of beginning.

Dated and posted on the grounds this 7th day of August, 1951.

Witness: George W. Reynolds United Geophysical Co., Inc.
Leland G. Vought
Agent

SUPPLEMENTAL INFORMATION PERTAINING TO
THE ALPHA 35 UNPATENTED LODE MINING CLAIM

1. Cyprus Pima Mining Company, whose address is P. O. Box 7187, Tucson, Arizona 85725 is the owner of this claim.

2. The BLM serial number assigned to this claim is A MC No.

37764.

3. This claim encompasses portions of the following quarter section(s) and section(s): SE/4 Sec 1, NE/4 Sec. 12 T17S R12E
SW/4 Sec. 6, NW/4 Sec. 7 T17S R13E
T. ¹⁷17 S., R. ¹²13 E., G&SRM, Pima County, Arizona.

RECEIVED
B.L.M. AZ STATE OFFICE
OCT 15 1979
10:00 A.M.
PHOENIX, ARIZONA

RECEIVED
B.L.M. AZ STATE OFFICE

MAR 29 1979

A MC 37764

10:00 A.M.
PHOENIX, ARIZONA

BOOK 1201 PAGE 260

AMENDED
NOTICE OF LOCATION

NOTICE IS HEREBY GIVEN That the Alpha No. 35 lode Mining
Claim was ~~located~~ ^{amended} by Pima Mining Company
on this 13th day of November, 1957, for mining purposes. Said claim
is 1500 feet in length along the vein or deposit of mineral-bearing rock in place and 300 feet in width on each side
of the center of said vein or deposit, from end to end of said claim. The general course of this claim is east - west
and is situated in the Pima Mining District
Pima County, Arizona, ~~about in Sections 1 and 12 T. 17 S.,~~
~~R. 12 E., and Sections 6 and 7, T. 17 S., R. 13 E., O. & S. R. M.,~~
~~approximately N. 82° W. and about 1150 feet from the S.E. corner~~
~~of said Section 1.~~
(Write on above lines the distance and direction the claim is from some permanent and natural object, such as
a mountain, peak, stream, etc.)
This claim runs from the discovery monument, or stake on which the notice is posted, 50
feet in a westerly direction to the west center
end monument, or stake, and 1450 feet in an easterly direction from
the aforesaid monument, or stake, to the east center end monument
or stake, and is also marked by two corner monuments, or stakes, at each end of said claim, one on each side of and
20 feet from the center end monuments, or stakes, making the claim in the form of a parallelogram.

[Signature]
Witness

PIMA MINING COMPANY
By [Signature] Locator.

The north side line of Alpha No. 35 is common to the south side
line of Alpha No. 34. The west end line of Alpha No. 35 coincides
with parts of the east end lines of Alpha No. 23 and Alpha No. 17.
The south side line of Alpha No. 35 is common to the north side line
of Alpha No. 36. The east end line of Alpha No. 35 is common to the
west end line of Alpha No. 41.

This is an amendment of the Alpha No. 35 mining claim located
November 2, 1953 and recorded in Docket 654, Page 261 in the office
of the Recorder of Pima County, Arizona and amended December 15, 1953
and recorded in Docket 669 at Page 514.

37759

MAP FILED IN A MC

70547
1201 Page 260

[Signature] U. H. Vandy

RECEIVED
B.L.M. AZ STATE OFFICE

MAR 29 1979

10:00 A.M.
PHOENIX, ARIZONA

A MC 37764

BOOK 669 PAGE 514

57532
NOTICE OF LOCATION

NOTICE IS HEREBY GIVEN That the Alpha No. 35 amended Mining Claim was located by Pima Mining Company on this 15th day of November December, 19 53 for mining purposes. Said claim is 1500 feet in length along the vein or deposit of mineral-bearing rock in place and 300 feet in width on each side of the center of said vein or deposit, from end to end of said claim. The general course of this claim is East-west and is situated in the Pima Mining District.

Pima County, Arizona, about one mile southeast of Mineral Hill in Sec. 1, T17S, R12E and Sec. 6, T17S, R13E. The east end line coincides with the west end line of Alpha No. 11. The north side line coincides with the south side line of Alpha No. 34. The west end line coincides with portions of the east end lines of Alpha No. 23 and Alpha No. 17. The south side line coincides with the north side line of Alpha No. 36 (Write on above lines the distance and direction the claim is from some permanent and natural object, such as No. 36 a mountain, peak, stream, etc.)

This claim runs from the discovery monument, or stake on which the notice is posted, 50 feet feet in a westerly direction to the west center end monument, or stake, and 1450 feet in a easterly direction from the aforesaid monument, or stake, to the east center end monument or stake, and is also marked by two corner monuments, or stakes, at each end of said claim, one on each side of and 300 feet from the center end monuments, or stakes, making the claim in the form of a parallelogram.

Paul J. Diermer Witness
Robert J. Bonnis Locator
Pima Mining Company

This is an amendment of the Alpha No. 35 Mining Claim, located November 2, 1953 and of record in Docket 654, page 261, of the office of the recorder of Pima County, Arizona. This amended location notice is made and posted to correct errors in the description of the original notice and is made without waiver of any previously acquired rights.

57532

100
Pima Mining Co.
PHOTOSTAT
669
514
data max length

RECEIVED
B.L.M. AZ STATE OFFICE

A MC 37764

MAR 29 1979

10:00 A.M.
PHOENIX, ARIZONA

50551

BOOK 654 PAGE 261

NOTICE OF LOCATION

NOTICE IS HEREBY GIVEN That the Alpha No. 35 Mining Claim was located by Pima Mining Company on this 2nd day of November, 1953, for mining purposes. Said claim is 1500 feet in length along the vein or deposit of mineral-bearing rock in place and 300 feet in width on each side of the center of said vein or deposit, from end to end of said claim. The general course of this claim is East - West

and is situated in the Pima Mining District Pima County, Arizona, about one mile southeast of Mineral Hill in Sec. 1, T17S, R12E and Sec. 6, T17S, R13E. The east end line coincides with the west end line of Alpha No. 41. The north side line coincides with the south side line of Alpha No. 34. The west end line coincides with portions of the east end lines of Alpha No. 23 and Alpha No. 17. The south side line coincides with the north side line of Alpha No. 36

(Write on above lines the distance and direction the claim is from some permanent and natural object, such as a mountain, peak, stream, etc.)

This claim runs from the discovery monument, or stake on which the notice is posted, 50 feet in a easterly direction to the east center end monument, or stake, and 1450 feet in a westerly direction from the aforesaid monument, or stake, to the west center end monument or stake, and is also marked by two corner monuments, or stakes, at each end of said claim, one on each side of and 300 feet from the center end monuments, or stakes, making the claim in the form of a parallelogram.

Robert J. Bonnis
Robert J. Bonnis

Witness

Robert E. Thurmond
Robert E. Thurmond
Acting as Agent

Locator.

50551

FILED TO: 100

FILED	TO	DATE	BY
<u>100</u>	<u>100</u>	<u>100</u>	<u>100</u>

RECORDS OF MINES
State of Arizona
County of Pima

I hereby certify that the within instrument was filed for record at request of J. J. [Signature]

A. D. 19 1953
NOV 5 PM 2:19 M

Book 654 PAGE 261

Official Seal
Mina [Signature]
County Recorder
[Signature]

SUPPLEMENTAL INFORMATION PERTAINING TO
THE ALPHA 36 UNPATENTED LODE MINING CLAIM

1. Cyprus Pima Mining Company, whose address is P. O. Box 7187, Tucson, Arizona 85725 is the owner of this claim.

2. The BLM serial number assigned to this claim is A MC No. 37765.

3. This claim encompasses portions of the following quarter section(s) and section(s): NE 1/4 Sec. 12 T17S R12E
NW 1/4 Sec. 7 T17S R13E
T. 17 S., R. 12 E., G&SRM, Pima County, Arizona.

RECEIVED
B.L.M. AZ STATE OFFICE
OCT 15 1979
10:00 A.M.
PHOENIX, ARIZONA

RECEIVED
B.L.M. AZ STATE OFFICE

MAR 29 1979

10:00 A.M.
PHOENIX, ARIZONA

A M C 37765

A M E N D E D
NOTICE OF LOCATION

BOOK 1201 PAGE 261

NOTICE IS HEREBY GIVEN That the Alpha No. 36 lode Mining
amended
Claim was located by Pima Mining Company
on this 13th day of November 19 57, for mining purposes. Said claim
is 1500 feet in length along the vein or deposit of mineral-bearing rock in place and 300 feet in width on each side
of the center of said vein or deposit, from end to end of said claim. The general course of this claim is east - west
and is situated in the Pima Mining District,
Pima County, Arizona, about in Sec. 12, T. 17 S., R. 12 E.,
and the N.E. corner of said Section 12.
about 1430 feet from
and the N.E. corner of said Section 12.

(Write on above lines the distance and direction the claim is from some permanent and natural object, such as a mountain, peak, stream, etc.)

This claim runs from the discovery monument, or stake on which the notice is posted, 50
feet in a westerly direction to the west center
end monument, or stake, and 1450 feet in an easterly direction from
the aforesaid monument, or stake, to the east center end monument
or stake, and is also marked by two corner monuments, or stakes, at each end of said claim, one on each side of and
304
feet from the center end monuments, or stakes, making the claim in the form of a parallelogram.

[Signature] Witness
[Signature] PIMA MINING COMPANY
By [Signature] Locator.

The north side line of Alpha No. 36 is common to the south side line of Alpha No. 35. The west end line of Alpha No. 36 coincides with parts of the east end lines of Alpha No. 17 and Alpha No. 18. The south side line of Alpha No. 36 is common to the north side line of Alpha No. 74. The east end line of Alpha No. 36 is common to the west end line of Alpha No. 42.

This is an amendment of the Alpha No. 36 mining claim located November 2, 1953 and recorded in Docket 654 at Page 262 in the office of the Recorder of Pima County, Arizona, and amended December 15, 1953 and recorded in Docket 669 at Page 515.

MAP FILED IN A M C 37759

70548

1201 261

[Signature]

Bruce Stephens

H. V. Vandy

RECEIVED
B.L.M. AZ STATE OFFICE

MAR 29 1979

A MC 37765

10:00 A.M.
PHOENIX, ARIZONA

57533

BOOK 669 PAGE 515

NOTICE OF LOCATION

NOTICE IS HEREBY GIVEN That the Alpha No. 36 amended Mining Claim was located by Pima Mining Company on this 15th day of November December, 1953, for mining purposes. Said claim is 1500 feet in length along the vein or deposit of mineral-bearing rock in place and 300 feet in width on each side of the center of said vein or deposit, from end to end of said claim. The general course of this claim is East-west and is situated in the Pima Mining District Pima County, Arizona, about one mile southeast of Mineral Hill in Sec. 12, T17S, R12E and Sec. 7, T17S, R13E. The east end line coincides with west end line of Alpha No. 42. The north side line coincides with south side line of Alpha No. 35. The west end line coincides with portions of east end lines of Alpha No. 17 and Alpha No. 18.

(Write on above lines the distance and direction the claim is from some permanent and natural object, such as a mountain, peak, stream, etc.)

This claim runs from the discovery monument, or stake on which the notice is posted, 50 feet feet in a westerly direction to the west center end monument, or stake, and 1150 feet in a easterly direction from the aforesaid monument, or stake, to the center end monument or stake, and is also marked by two corner monuments, or stakes, at each end of said claim, one on each side of and 300 feet from the center end monuments, or stakes, making the claim in the form of a parallelogram.

Paul J. Diemer
Witness

Pima Mining Company
Robert J. Bonnis
Robert J. Bonnis Locator

This is an amendment of the Alpha No. 36 Mining Claim, located November 2, 1953 and of record in Docket 654, page 262, of the office of the recorder of Pima County, Arizona. This amended location notice is made and posted to correct errors in the description of the original notice and is made without waiver of any previously acquired rights.

57533

100

Diemer

Pima Mining Co.

540-25247

669

515

Diemer

RECEIVED
B.L.M. AZ STATE OFFICE

A MC 37765

MAR 29 1979

10:00 A.M.
PHOENIX, ARIZONA

BOOK 654 PAGE 262

50552

NOTICE OF LOCATION

NOTICE IS HEREBY GIVEN That the Alpha No. 36 Mining Claim was located by Pima Mining Company on this 2nd day of November, 1953, for mining purposes. Said claim is 1500 feet in length along the vein or deposit of mineral-bearing rock in place and 300 feet in width on each side of the center of said vein or deposit, from end to end of said claim. The general course of this claim is East - West and is situated in the Pima Mining District.

Pima County, Arizona, about one mile southeast of Mineral Hill in Sec. 12, T17S, R12E and Sec. 7, T17S, R13E. The east end line coincides with west end line of Alpha No. 42. The north side line coincides with the south side line of Alpha No. 35. The west end line coincides with portions of east end lines of Alpha No. 17 and Alpha No. 18.

(Write on above lines the distance and direction the claim is from some permanent and natural object, such as a mountain, peak, stream, etc.)

This claim runs from the discovery monument, or stake on which the notice is posted, 50 feet in a easterly direction to the east center end monument, or stake, and 1450 feet in a westerly direction from the aforesaid monument, or stake, to the west center end monument or stake, and is also marked by two corner monuments, or stakes, at each end of said claim, one on each side of and 300 feet from the center end monuments, or stakes, making the claim in the form of a parallelogram.

Robert J. Bonnis
Robert J. Bonnis Witness

Robert E. Thurmond
Robert E. Thurmond
Acting as Agent Lessor.

50552

100
SEARCHED INDEXED
SERIALIZED FILED
NOV 5 1953
A. D. 19
PM 2:19 M.
654 DOCKET
Witness my hand and Official Seal
this 5th day of November, 1953.
ANNA J. HULLINGER, County Recorder,
Pima County, Arizona
Anna J. Hullinger Deputy

108
update
155

SUPPLEMENTAL INFORMATION PERTAINING TO
THE ALPHA 41 UNPATENTED LODE MINING CLAIM

1. Cyprus Pima Mining Company, whose address is P. O. Box 7187, Tucson, Arizona 85725 is the owner of this claim.

2. The BLM serial number assigned to this claim is A MC No. 37766.

3. This claim encompasses portions of the following quarter section(s) and section(s): SW/4 Sec 6 NW/4 Sec. 7
T. 17 S., R. 13 E., G&SRM, Pima County, Arizona.

RECEIVED
B.L.M. AZ STATE OFFICE
OCT 15 1979
10:00 A.M.
PHOENIX, ARIZONA

RECEIVED
B.L.M. AZ STATE OFFICE

MAR 29 1979

10:00 A.M.
PHOENIX, ARIZONA

A MC 37766

BOOK 1201 PAGE 266

AMENDED
NOTICE OF LOCATION

NOTICE IS HEREBY GIVEN That the Alpha No. 41 lode Mining
Claim was ~~located~~ ^{amended} by Pima Mining Company
on this 11th day of November, 1957, for mining purposes. Said claim
is 1500 feet in length along the vein or deposit of mineral-bearing rock in place and 300 feet in
width on each side of the center of said vein or deposit, from end to end of said claim. The general course of
this claim is east - west
and is situated in the Pima Mining District
Pima County, Arizona, ~~sect~~ in Sec. 6 and Sec. 7, T. 17 S.,
R. 13 E., O. & S.R.M. approximately N. 61° E. and about 270 feet from
the S.W. Cor. of said Sec. 6

(Write on above lines the distance and direction the claim is from some permanent and natural object, such as a mountain, peak, stream, etc.)

This claim runs from the discovery monument, or stake on which the notice is posted, 50 feet
feet in a westerly direction to the west center
end monument, or stake, and 1,450 feet in a easterly direction from
the aforesaid monument, or stake, to the east center end monument
or stake, and is also marked by two corner monuments, or stakes, at each end of said claim, one on each side
of and 30 feet from the center end monuments, or stakes, making the claim in the form of a parallelogram

[Signature] Witness
By PIMA MINING COMPANY *[Signature]* Locator.

The north side line of Alpha No. 41 is common to the south side line of Alpha No. 40. The west end line of Alpha No. 41 is common to the east end line of Alpha No. 35. The south side line of Alpha No. 41 is common to the north side line of Alpha No. 42. The east end line of Alpha No. 41 is common to a part of the west side line of Alpha No. 57.

This is an amendment of the Alpha No. 41 mining claim located November 2, 1953 and recorded in the office of the Recorder of Pima County, Arizona, in Docket 654 at Page 267.

37759
MAP FILED IN A MC

70553
1201 266

Lins

RECEIVED
B.L.M. AZ STATE OFFICE

MAR 29 1979

A MC 37766

10:00 A.M.
PHOENIX, ARIZONA

50557

FORM 654 PAGE 267

NOTICE OF LOCATION

NOTICE IS HEREBY GIVEN That the Alpha No. 41 Mining Claim was located by Pima Mining Company on this 2nd day of November, 1953, for mining purposes. Said claim is 1500 feet in length along the vein or deposit of mineral-bearing rock in place and 300 feet in width on each side of the center of said vein or deposit, from end to end of said claim. The general course of this claim is East - West

and is situated in the Pima Mining District Pima County, Arizona, about one mile southeast of Mineral Hill in Sec. 6, T17S, R13E. The north side line coincides with the south side line of Alpha No. 40. The west end line coincides with the east end line of Alpha No. 35. The south side line coincides with north side line of Alpha No. 42.

(Write on above lines the distance and direction the claim is from some permanent and natural object, such as a mountain, peak, stream, etc.)

This claim runs from the discovery monument, or stake on which the notice is posted, 50 feet in a Westerly direction to the West center end monument, or stake, and 1150 feet in a Easterly direction from the aforesaid monument, or stake, to the East center end monument or stake, and is also marked by two corner monuments, or stakes, at each end of said claim, one on each side of and 300 feet from the center end monuments, or stakes, making the claim in the form of a parallelogram.

Robert E. Thurmond
Robert E. Thurmond
Acting as Agent
Locator.

Robert J. Bonni
Witness
RECEIVED
NOV 5 1979
PHOENIX, ARIZONA
654
267

50557

(109)
Updated 5/20/08

SUPPLEMENTAL INFORMATION PERTAINING TO
THE ALPHA 56 UNPATENTED LODE MINING CLAIM

1. Cyprus Pima Mining Company, whose address is P. O. Box 7187, Tucson, Arizona 85725 is the owner of this claim.

2. The BLM serial number assigned to this claim is A MC No. 37767.

3. This claim encompasses portions of the following quarter section(s) and section(s): SW/4 and SE/4 Sec. 6
T. 17 S., R. 13 E., G&SRM, Pima County, Arizona.

RECEIVED
B.L.M. AZ STATE OFFICE

OCT 15 1979

10:00 A.M.
PHOENIX, ARIZONA

RECEIVED
B.L.M. AZ STATE OFFICE

MAR 29 1979

10:00 A.M.
PHOENIX, ARIZONA

A MC 37767

AMENDED
NOTICE OF LOCATION

BOOK 1201 PAGE 269

NOTICE IS HEREBY GIVEN That the Alpha No. 56 lode Mining
Claim was ~~located~~ ^{amended} by Pima Mining Company
on this 15th day of November, 1957, for mining purposes. Said claim
is 1500 feet in length along the vein or deposit of mineral-bearing rock in place and 300 feet in
width on each side of the center of said vein or deposit, from end to end of said claim. The general course of
this claim is north - south
and is situated in the Pima Mining District
Pima County, Arizona, ~~Sec. 6,~~ Sec. 6, T. 17 S., R. 13 E.,
O. & S.R.M. approximately N 69° E, and about 2265 feet from the
S.W. cor. of said Sec. 6.

(Write on above lines the distance and direction the claim is from some permanent and natural object, such as a mountain, peak, stream, etc.)

This claim runs from the discovery monument, or stake on which the notice is posted, 20 feet
feet in a southerly direction to the south center
end monument, or stake, and 1,480 feet in a northerly direction from
the aforesaid monument, or stake, to the north center end monument
or stake, and is also marked by two corner monuments, or stakes, at each end of said claim, one on each side
of and 300 feet from the center end monuments, or stakes, making the claim in the form of a parallelogram.

PIMA MINING COMPANY

By [Signature] Locator
Witness

The west side line of Alpha No. 56 is common to parts of the
east end line of Alpha No. 40, Alpha No. 39, Alpha No. 38 and
Alpha No. 37. The south end line of Alpha No. 56 is common to
the north end line of Alpha No. 57.

There is excluded from Alpha No. 56 that portion in conflict
with the unpatented claims Alpha No. 61, Alpha No. 62, and Federal
No. 12.

This is an amendment of the Alpha No. 56 mining claim located
December 7, 1953 and recorded in the office of the Recorder of Pima
County Arizona in Docket 683 at Page 490, and amended January 29,
1954 and recorded in Docket 683 at Page 500.

70556
1201 269

37759

MAP FILED IN A MC

RECEIVED
B.L.M. AZ STATE OFFICE

MAR 29 1979

10:00 A.M.
PHOENIX, ARIZONA

A MC 37767

BOOK 683 PAGE 500

5589

NOTICE OF LOCATION

NOTICE IS HEREBY GIVEN That the ALPHA #56 Amended Mining
Claim was located by Pima Mining Company
on this 29th day of JANUARY 1954, for mining purposes. Said claim
is 1500 feet in length along the vein or deposit of mineral-bearing rock in place and 300 feet in width on each side
of the center of said vein or deposit, from end to end of said claim. The general course of this claim is NORTH-SOUTH

and is situated in the Pima Mining District
Pima County, Arizona, about 2 miles south-east of Mineral Hill
Section #6, T17S, R13E. This claim is bounded on the west side by the
Alpha's #37, #38, #39 and a portion of #40, and on the south end by Alpha
#57.

(Write on above lines the distance and direction the claim is from some permanent and natural object, such as
a mountain, peak, stream, etc.)

This claim runs from the discovery monument, or stake on which the notice is posted, 20
feet in a southerly direction to the south center
end monument, or stake, and 1480 feet in a northerly direction from
the aforesaid monument, or stake, to the north center end monument
or stake, and is also marked by two corner monuments, or stakes, at each end of said claim, one on each side of and
300 feet from the center end monuments, or stakes, making the claim in the form of a parallelogram.

Pima Mining Company

Harold L. Lucas
Witness

Robert J. Bonnis
Robert J. Bonnis (agent) Lessor

This amended location notice is made and posted to correct errors
in the description of the original notice and is made without waiver
of any previously acquired rights.

Handwritten notes:
Pima Mining Co.
500
5589
1000

RECEIVED
B.L.M. AZ STATE OFFICE

MAR 29 1979

10:00 A.M.
PHOENIX, ARIZONA

A MC 37767

BOOK 683 PAGE 490

5579

NOTICE OF LOCATION

NOTICE IS HEREBY GIVEN That the ALPHA # 58 Mining
Claim was located by Pima Mining Co.

on this 27th day of December, 1853, for mining purposes. Said claim
is 1500 feet in length along the vein or deposit of mineral-bearing rock in place and 300 feet in width on each side
of the center of said vein or deposit, from end to end of said claim. The general course of this claim is
NORTH --- SOUTH

and is situated in the Pima Mining District
Pima County, Arizona, about 2 miles So. East of Mineral Hill

Section # 6, T17S, R13E. This claim is bounded on the North end by
a portion of the Alpha # 30, on the West side by the Alpha's # 37, #38,
and a portion of # 39, on the South end by the Alpha # 57.

(Write on above lines the distance and direction the claim is from some permanent and natural object, such as
a mountain, peak, stream, etc.)

This claim runs from the discovery monument, or stake on which the notice is posted, 50
feet in a Southerly direction to the South center
end monument, or stake, and 1450 feet in a Northerly direction from
the aforesaid monument, or stake, to the North center end monument
or stake, and is also marked by two corner monuments, or stakes, at each end of said claim, one on each side of and
300 feet from the center end monuments, or stakes, making the claim in the form of a parallelogram.

Pima Mining Co.

Paul J. Diemer

Witness

Robert J. Bonnis
Robert J. Bonnis (agent)

Locator

Thomas G. Miner

*Book 683
Page 490*

Pima Mining Co.

En!

8/100

5579

SUPPLEMENTAL INFORMATION PERTAINING TO
THE ALPHA 57 UNPATENTED LODE MINING CLAIM

1. Cyprus Pima Mining Company, whose address is P. O. Box 7187, Tucson, Arizona 85725 is the owner of this claim.

2. The BLM serial number assigned to this claim is A MC No. 37768.

3. This claim encompasses portions of the following quarter section(s) and section(s): SW/4 Sec. 6 and NW/4 Sec. 7
T. 17 S., R. 13 E., G&SRM, Pima County, Arizona.

RECEIVED
B.L.M. AZ STATE OFFICE

OCT 15 1979

10:00 A.M.
PHOENIX, ARIZONA

RECEIVED
B.L.M. AZ STATE OFFICE

MAR 29 1979

10:00 A.M.
PHOENIX, ARIZONA

A MC 37768

BOOK 1201 PAGE 270

AMENDED
NOTICE OF LOCATION

NOTICE IS HEREBY GIVEN That the Alpha No. 57 lode Mining
Claim was ~~located~~ ^{amended} by Pima Mining Company
on this 15th day of November, 1957, for mining purposes. Said claim
is 1500 feet in length along the vein or deposit of mineral-bearing rock in place and 300 feet in
width on each side of the center of said vein or deposit, from end to end of said claim. The general course of
this claim is north - south
and is situated in the Pima Mining District
Pima County, Arizona, ~~Block~~ in Sec. 6 and Sec. 7 T.17 S.,
R.13 E., G. & S.R.N. approximately N.70° E. and about 2225 feet from
the S.W. cor. of said Sec. 6.

(Write on above lines the distance and direction the claim is from some permanent and natural object, such as a mountain, peak, stream, etc.)

This claim runs from the discovery monument, or stake on which the notice is posted, 20
feet in a northerly direction to the north center
end monument, or stake, and 1,480 feet in a southerly
direction from the south center end monument
or stake, and is also marked by two corner monuments, or stakes, at each end of said claim, one on each side
of and 300 feet from the center end monuments, or stakes, making the claim in the form of a parallelogram.

PIMA MINING COMPANY

By *[Signature]* Locator

Witness

The west side line of Alpha No. 57 is common to parts of the
east end lines of Alpha No. 42, Alpha No. 41 and Alpha No. 40.
The north end line of Alpha No. 57 is common to the south end
line of Alpha No. 56.

There is excluded from Alpha No. 57 that portion in conflict
with unpatented claims Alpha No. 62, Alpha No. 65 and Alpha No. 66.

This is an amendment of the Alpha No. 57 mining claim located
December 7, 1953 and recorded in the office of the Recorder of Pima
County, Arizona, in Docket 683 at Page 491, and amended January 28,
1954 and recorded in Docket 683 at Page 501.

70557

1201 270

[Signature] V. N. Darity

37759

MAP FILED IN A MC

RECEIVED
B.L.M. AZ STATE OFFICE

MAR 29 1979

10:00 A.M.
PHOENIX, ARIZONA

A MC 37768

5590

BOOK 683 PAGE 501

NOTICE OF LOCATION

NOTICE IS HEREBY GIVEN That the ALPHA #57 Amended Mining
Claim was located by Pima Mining Company
on this 28th day of JANUARY, 1954, for mining purposes. Said claim
is 1800 feet in length along the vein or deposit of mineral-bearing rock in place and 800 feet in width on each side
of the center of said vein or deposit, from end to end of said claim. The general course of this claim is
NORTH - SOUTH
and is situated in the PIMA Mining District
Pima County, Arizona, about 2 miles south east of Mineral
Hill section #6, T17S R13E. This claim is bounded on the north end by
the Alpha #56, on the west side by the Alpha's #10, #11 and #12

(Write on above lines the distance and direction the claim is from some permanent and natural object, such as
a mountain, peak, stream, etc.)

This claim runs from the discovery monument, or stake on which the notice is posted, 20
feet in a northerly direction to the north center
end monument, or stake, and 1480 feet in a southerly direction from
the aforesaid monument, or stake, to the south center end monument
or stake, and is also marked by two corner monuments, or stakes, at each end of said claim, one on each side of and
800 feet from the center end monuments, or stakes, making the claim in the form of a parallelogram.

Pima Mining Company

Harold L. Lucas
Witness

Robert J. Bonnis
Robert J. Bonnis (agent) locator.

This amended location notice is made and posted to correct errors
in the description of the original notice and is made without waiver
of any previously acquired rights.

Harold L. Lucas
501
683
Pima Mining Co
5590

RECEIVED
B.L.M. AZ STATE OFFICE

A MC 37768

MAR 29 1979

10:00 A.M.
PHOENIX, ARIZONA

5580
NOTICE OF LOCATION BOOK 683 PAGE 491

NOTICE IS HEREBY GIVEN That the ALPHA # 57 Mining
Claim was located by Pima Mining Co.
on this 7 day of December, 1973, for mining purposes. Said claim
is 1500 feet in length along the vein or deposit of mineral-bearing rock in place and 300 feet in width on each side
of the center of said vein or deposit, from end to end of said claim. The general course of this claim is
NORTH--SOUTH
and is situated in the Pima Mining District

Pima County, Arizona, about 2 miles So. East of Mineral Hill
Section # 6, T17S R13E. This claim is bounded on the North end by
the Alpha # 56, on the West side by the Alpha's # 40, # 41, and a
portion of # 39, and on the S

(Write on above lines the distance and direction the claim is from some permanent and natural object, such as
a mountain, peak, stream, etc.)

This claim runs from the discovery monument, or stake on which the notice is posted, 50
feet in a Northerly direction to the North center
end monument, or stake, and 1450 feet in a Southerly direction from
the aforesaid monument, or stake, to the South center end monument
or stake, and is also marked by two corner monuments, or stakes, at each end of said claim, one on each side of and
300 feet from the center end monuments, or stakes, making the claim in the form of a parallelogram.

Pima Mining Co.

Paul J. Diemer

Witness

Robert J. Fennis
Robert J. Fennis (agent)

Locator

Norman G. Menzies

683
491

Pima Mining Co.

3/1/79

5580

(11)

SUPPLEMENTAL INFORMATION PERTAINING TO
THE ALPHA 60 UNPATENTED LODE MINING CLAIM

1. Cyprus Pima Mining Company, whose address is P. O. Box 7187, Tucson, Arizona 85725 is the owner of this claim.

2. The BLM serial number assigned to this claim is A MC No. 37769.

3. This claim encompasses portions of the following quarter section(s) and section(s): SE/4 Sec. 6
T. 17 S., R. 13 E., G&SRM, Pima County, Arizona.

RECEIVED
B.L.M. AZ STATE OFFICE

OCT 15 1979

10:00 A.M.
PHOENIX, ARIZONA

RECEIVED
B.L.M. AZ STATE OFFICE

MAR 29 1979

10:00 A.M.
PHOENIX, ARIZONA

A MC 37769

AMENDED
NOTICE OF LOCATION

6001201 271

NOTICE IS HEREBY GIVEN THAT the Alpha No. 60 Mining Claim was discovered on this 15th day of December 1953. The claim is 1500 feet in length along the vein or deposit of mineral along a line 300 feet in width on each side of the center of said vein or deposit. The actual course of this claim is east - west and is situated in the Pima County, Arizona. G.S.B.M. approximately 169° 30' and about 1/2 mile from the S.W. cor. of said Sec. 36.

(Write on above lines the distance and direction the claim is from some natural monument or stake, such as a mountain, peak, stream, etc.)

This claim runs from the discovery monument, or stake, when the claim is located, 1500 feet in a westerly direction to the west end monument, or stake, and 1,500 feet in an easterly direction from the aforesaid monument or stake to the east end monument, or stake, and is also marked by the corner monuments or stakes, each set at least 300 feet from the end monuments, or stakes, in the form of a rectangular area.

Witness
[Signature]

The south side line of Alpha No. 60 is common to the north side line of Alpha No. 63. The west end line of Alpha No. 60 is common to the west end line of Alpha No. 61. The east end line of Alpha No. 60 is common to the east end line between Sections 5 and 6 of T.17 S., R.13 E., G.A. 3110.

This is an amendment of the Alpha No. 60 mining claim located December 5, 1953 and recorded in the office of the Recorder of Pima County, Arizona in Booklet 683 at Page 409, and amended January 18, 1954 and recorded in Booklet 683 at Page 504.

70559
1201 271

H. N. Vandy
H. N. Vandy
1/00

37759
MAP FILED IN A MC

RECEIVED
B.L.M. AZ STATE OFFICE

MAR 29 1979

10:00 A.M.
PHOENIX, ARIZONA

A MC 37769

BROOK 683 PAGE 502

5591

NOTICE OF LOCATION

NOTICE IS HEREBY GIVEN That the ALPHA # 60 Amended Mining
 Claim was located by Pima Mining Company
 on this 28 day of January 1951, for mining purposes. Said claim
 is 1500 feet in length along the vein or deposit of mineral-bearing rock in place and 300 feet in width on each side
 of the center of said vein or deposit, from end to end of said claim. The general course of this claim is
East-west
 and is situated in the Pima Mining District
Pima County, Arizona, about 2 miles south-east of Mineral Hill
section 6 T. 17 SR 13E. This claim is bounded on the north side by the
FED # 11, on the west end by Alpha # 61, and on the south by Alpha # 63,
and on the East by the North-South section line between sections 5 & 6.
 (Write on above lines the distance and direction the claim is from some permanent and natural object, such as
 a mountain, peak, stream, etc.)
 This claim runs from the discovery monument, or stake on which the notice is posted, 100
 feet in a westerly direction to the west center
 end monument, or stake, and 1400 feet in a easterly direction from
 the aforesaid monument, or stake, to the East center end monument
 or stake, and is also marked by two corner monuments, or stakes, at each end of said claim, one on each side of and
 300 feet from the center end monuments, or stakes, making the claim in the form of a parallelogram.

Pima Mining Company

Harold L. Lucas
Witness

Robert J. Boppis
Robert J. Boppis
(Agent) Locator.

This amended location notice is made and posted to correct errors
in the description of the original notice and is made without waiver
of any previously acquired rights.

Wm. J. Mann

683
502

Pima Mining Co.

8/1

5591

RECEIVED
B.L.M. AZ STATE OFFICE

MAR 29 1979

10:00 A.M.
PHOENIX, ARIZONA

A MC 37769

BOOK 683 PAGE 492

5581

NOTICE OF LOCATION

NOTICE IS HEREBY GIVEN that the ALPHA # 60 Mining Claim was located by Pima Mining Co. on this 5 day of December, 1953, for mining purposes. Said claim is 1500 feet in length along the vein or deposit of mineral-bearing rock in place and 300 feet in width on each side of the center of said vein or deposit, from end to end of said claim. The general course of this claim is East-West and is situated in the Pima Mining District, Pima County, Arizona, about 2 miles So. East of Mineral Hill Section 6 T 17 S R 13E. This Claim is bounded on the North by the FED # 11 on the west by the ALPHA # 61 and on the south by the Alpha # 63.

(Write on above lines the distance and direction the claim is from some permanent and natural object, such as a mountain, peak, stream, etc.)

This claim runs from the discovery monument, or stake on which the notice is posted, 10 feet in a Westerly direction to the West center end monument, or stake, and 1100 feet in a Easterly direction from the aforesaid monument, or stake, to the East center end monument or stake, and is also marked by two corner monuments, or stakes, at each end of said claim, one on each side of and 300 feet from the center end monuments, or stakes, making the claim in the form of a parallelogram.

Pima Mining Co.

Paul J. Diemer
Witness

Robert J. Bonnis
Robert J. Bonnis Locator.

Monica J. Miner

683
492

Pima Mining Co.

5581

(112)
updated 5-5-80
PJ

SUPPLEMENTAL INFORMATION PERTAINING TO
THE ALPHA 61 UNPATENTED LODE MINING CLAIM

1. Cyprus Pima Mining Company, whose address is P. O. Box 7187, Tucson, Arizona 85725 is the owner of this claim.

2. The BLM serial number assigned to this claim is A MC No. 37770.

3. This claim encompasses portions of the following quarter section(s) and section(s): SW/4 and SE/4 Sec. 6
T. 17 S., R. 13 E., G&SRM, Pima County, Arizona.

RECEIVED
B.L.M. AZ STATE OFFICE

OCT 15 1979
10:00 A.M.
PHOENIX, ARIZONA

RECEIVED
B.L.M. AZ STATE OFFICE

MAR 29 1979

10:00 A.M.
PHOENIX, ARIZONA

A MC 37770

BOOK 1201 PAGE 272

**A M E N D E D
NOTICE OF LOCATION**

NOTICE IS HEREBY GIVEN That the **Alpha No. 61** lode Mining
~~Claim was~~ amended by **Pima Mining Company**
on this **15th** day of **November**, **1957**, for mining purposes. Said claim
is **1500** feet in length along the vein or deposit of mineral-bearing rock in place and **300** feet in
width on each side of the center of said vein or deposit, from end to end of said claim. The general course of
this claim is **east - west**
and is situated in the **Pima** Mining District
Pima County, Arizona, ~~about~~ in **Sec. 6, T.17 S., R. 13 E.,**
G. & S.R.M. approximately N 68° E. and about 3850 feet from the
S.W. Cor. of said Sec. 6

(Write on above lines the distance and direction the claim is from some permanent and natural object, such as a mountain, peak, stream, etc.)

This claim runs from the discovery monument, or stake on which the notice is posted, **100**
feet in **easterly** direction to the **east** center
end monument, or stake, and **1,400** feet in a **westerly** direction from
the aforesaid monument, or stake, to the **west** center end monument
or stake, and is also marked by two corner monuments, or stakes, at each end of said claim, one on each side
of and 300 feet from the center end monuments, or stakes, making the claim in the form of a parallelogram

Witness By **PIMA MINING COMPANY** Locator.

The south side line of Alpha No. 61 is common to the north side line of Alpha No. 62. The east end line of Alpha No. 61 is common to the west end line of Alpha No. 60

This is an amendment of the Alpha No. 61 mining claim located December 5, 1953 and recorded in the office of the Recorder of Pima County, Arizona in Docket 683 at Page 493 and amended January 28, 1954 and recorded in Docket 683 at Page 503

MAP FILED IN A MC 37759

70559
1201 272

V. N. Jentz
Thomas G. Meind

RECEIVED
B.L.M. AZ STATE OFFICE

MAR 29 1979

10:00 A.M.
PHOENIX, ARIZONA

A MC 37770

5592

BOOK 683 PAGE 503

NOTICE OF LOCATION

NOTICE IS HEREBY GIVEN That the ALPHA #61 Amended Mining Claim was located by Pima Mining Company on this 28th day of January, 19 54, for mining purposes. Said claim is 1500 feet in length along the vein or deposit of mineral-bearing rock in place and 300 feet in width on each side of the center of said vein or deposit, from end to end of said claim. The general course of this claim is East-west and is situated in the Pima Mining District Pima County, Arizona, about 2 miles south east of Veneral Hill section #6 T17S R13E. This claim is bounded on the north side by the FED. #12, on the east end by the Alpha #60, and on the south side by Alpha #62. (Write on above lines the distance and direction the claim is from some permanent and natural object, such as a mountain, peak, stream, etc.) This claim runs from the discovery monument, or stake on which the notice is posted, 100 feet in a easterly direction to the east center end monument, or stake, and 1400 feet in a westerly direction from the aforesaid monument, or stake, to the west center end monument or stake, and is also marked by two corner monuments, or stakes, at each end of said claim, one on each side of and 300 feet from the center end monuments, or stakes, making the claim in the form of a parallelogram.

Pima Mining Company

Harold L. Lucas
Witness

Robert J. Bonnis
Locator.

This amended location notice is made and posted to correct errors in the description of the original notice and is made without waiver of any previously acquired rights.

Harold L. Lucas

683
503

Pima Mining Co.

1/28

5592

RECEIVED
B.L.M. AZ STATE OFFICE

MAR 29 1979

10:00 A.M.
PHOENIX, ARIZONA

A MC 37770

5582

BOOK 683 PAGE 493

NOTICE OF LOCATION

NOTICE IS HEREBY GIVEN That the ALPHA # 61 Mining
Claim was located by Pima Mining Co.
on this 5 day of December 1953, for mining purposes. Said claim
is 1500 feet in length along the vein or deposit of mineral-bearing rock in place and 300 feet in width on each side
of the center of said vein or deposit, from end to end of said claim. The general course of this claim is
East & West
and is situated in the Pima Mining District
Pima County, Arizona, about 2 Miles So. East of Mineral Hill
Section # 6 T17S R13E This claim is bounded on the North side by the
FED #12, on the East by the Alpha #60, on the South by the
Alpha #62

(Write on above lines the distance and direction the claim is from some permanent and natural object, such as
a mountain, peak, stream, etc.)

This claim runs from the discovery monument, or stake on which the notice is posted, 10
feet in a Easterly direction to the East center
end monument, or stake, and 1490 feet in a Westerly direction from
the aforesaid monument, or stake, to the West center end monument
or stake, and is also marked by two corner monuments, or stakes, at each end of said claim, one on each side of and
300 feet from the center end monuments, or stakes, making the claim in the form of a parallelogram.

Pima Mining Co.

Paul J. Diemer
Witness

Robert J. Bonnis
Robert J. Bonnis (agent)

Mary Morris

493
683

Pima Mining Co.

Paul

1/2

5582

SUPPLEMENTAL INFORMATION PERTAINING TO
THE ALPHA 62 UNPATENTED LODE MINING CLAIM

1. Cyprus Pima Mining Company, whose address is P. O. Box 7187, Tucson, Arizona 85725 is the owner of this claim.

2. The BLM serial number assigned to this claim is A MC No. 37771.

3. This claim encompasses portions of the following quarter section(s) and section(s): SW/4 and SE/4 Sec. 6

T. 17 S., R. 13 E., G&SRM, Pima County, Arizona.

RECEIVED
B.L.M. AZ STATE OFFICE

OCT 15 1979

10:00 A.M.
PHOENIX, ARIZONA

RECORDED
B.L.M. AZ OFFICE

NOV 29 1953

10:00 A.M.
PHOENIX, ARIZONA

A MC 37771

AMENDED
NOTICE OF LOCATION

BOOK 1201 PAGE 273

NOTICE IS HEREBY GIVEN That the Alpha No. 62 lode Mining
Claim was ~~located~~ ^{amended} by Pima Mining Company
on this 15th day of November, 1953, for mining purposes. Said claim
is 1500 feet in length along the vein or deposit of mineral-bearing rock in place and 300 feet in
width on each side of the center of said vein or deposit, from end to end of said claim. The general course of
this claim is east - west
and is situated in the Pima Mining District
Pima County, Arizona, ~~in~~ ⁱⁿ Sec. 6, T.17 S., R.13 E.,
G.&S.R.M., approximately N 77° E. and about 3670 feet from the
S.W. cor. of said Sec. 6.

(Write on above lines the distance and direction the claim is from some permanent and natural object, such as a mountain, peak, stream, etc.)

This claim runs from the discovery monument, or stake on which the notice is posted, 100
feet in an easterly direction to the east center
end monument, or stake, and 1,400 feet in a westerly direction from
the aforesaid monument, or stake, to the west center end monument
or stake, and is also marked by two corner monuments, or stakes, at each end of said claim, one on each side
of and 300 feet from the center end monuments, or stakes, making the claim in the form of a parallelogram.

[Signature]
Witness
By *[Signature]*
Locator
PIMA MINING COMPANY

The north side line of Alpha No. 62 is common to the south side line of Alpha No. 61. The south side line of Alpha No. 62 is common to the north side line of Alpha No. 65. The east end line of Alpha No. 62 is common to the west end line of Alpha No. 63.

This is an amendment of the Alpha No. 62 mining claim located December 5, 1953 and recorded in the office of the Recorder of Pima County, Arizona in Docket 683 at Page 494 and amended January 28, 1954 and recorded in Docket 683 at Page 504.

70560

1201 273

[Signature]
V. N. Varsity
[Signature]

37759
MAP FILED IN A MC

RECEIVED
B.L.M. AZ STATE OFFICE

MAR 29 1979

10:00 A.M.
PHOENIX, ARIZONA

A MC 37771

BOOK: 683 PAGE 504

5593

NOTICE OF LOCATION

NOTICE IS HEREBY GIVEN That the ALPHA # 62 Amended Mining
Claim was located by Pima Mining Company
on this 28th day of JANUARY 19 54, for mining purposes. Said claim
is 1500 feet in length along the vein or deposit of mineral-bearing rock in place and 300 feet in width on each side
of the center of said vein or deposit, from end to end of said claim. The general course of this claim is
East-west
and is situated in the Pima Mining District
Pima County, Arizona, about 2 miles south-east of Mineral Hill
Section 6 T17S R13E. This claim is bounded on the north side by the
Alpha #61, on the east and by Alpha #63, and the south side by Alpha #65.

(Write on above lines the distance and direction the claim is from some permanent and natural object, such as
a mountain, peak, stream, etc.)

This claim runs from the discovery monument, or stake on which the notice is posted, 100
feet in a easterly direction to the east center
end monument, or stake, and 1400 feet in a westerly direction from
the aforesaid monument, or stake, to the west center end monument
or stake, and is also marked by two corner monuments, or stakes, at each end of said claim, one on each side of and
300 feet from the center end monuments, or stakes, making the claim in the form of a parallelogram.

Pima Mining Company

Harold L. Lucas
Witness

Robert J. Bonnis
Robert J. Bonnis (Agent) Locator.

This amended location notice is made and posted to correct errors
in the description of the original notice and is made without waiver
of any previously acquired rights.

Mary M

683
504

Pima Mining Co

5593

1/20

5593

RECEIVED
B.L.M. AZ STATE OFFICE

MAR 29 1979

10:00 A.M.
PHOENIX, ARIZONA

A MC 37771

BTRW 683 PAGE 494

5583

NOTICE OF LOCATION

SW SE 6

NOTICE IS HEREBY GIVEN That the ALPHA #62 Mining Claim was located by Pima Mining Co. on this 5 day of December, 1975 for mining purposes. Said claim is 1500 feet in length along the vein or deposit of mineral-bearing rock in place and 300 feet in width on each side of the center of said vein or deposit, from end to end of said claim. The general course of this claim is East West

and is situated in the Pima Mining District Pima County, Arizona, about 2 miles So. East of Mineral Hill Section 6 T17N R13E This claim is bounded on the North side by the Alpha #61, on the East side by the Alpha #63, and the South Side by the Alpha #65

(Write on above lines the distance and direction the claim is from some permanent and natural object, such as a mountain, peak, stream, etc.)

This claim runs from the discovery monument, or stake on which the notice is posted, 10 feet in a Easterly direction to the East center end monument, or stake, and 1490 feet in a Westorly direction from the aforesaid monument, or stake, to the West center end monument or stake, and is also marked by two corner monuments, or stakes, at each end of said claim, one on each side of and 300 feet from the center end monuments, or stakes, making the claim in the form of a parallelogram.

Pima Mining Co.

Paul J. Diemer
Witness

Robert J. Bonnis
Robert J. Bonnis (agent) Locator.

Nancy M...

494

Book 683

Pima Mining Co.

9.00

5583

SUPPLEMENTAL INFORMATION PERTAINING TO
THE ALPHA 63 UNPATENTED LODE MINING CLAIM

1. Cyprus Pima Mining Company, whose address is P. O. Box 7187, Tucson, Arizona 85725 is the owner of this claim.

2. The BLM serial number assigned to this claim is A MC No. 37772.

3. This claim encompasses portions of the following quarter section(s) and section(s): SE 1/4 Sec. 6

T. 17 S., R. 13 E., G&SRM, Pima County, Arizona.

RECEIVED
B.L.M. AZ STATE OFFICE

OCT 15 1979

10:00 A.M.
PHOENIX, ARIZONA

RECORDED
B.L.M. AZ STATE OFFICE

MAR 29 1979

10:00 A.M.
PHOENIX, ARIZONA

A MC 37772

BOOK 1201 PAGE 274

AMENDED
NOTICE OF LOCATION

NOTICE IS HEREBY GIVEN That the Alpha No. 63 lode Mining Claim was ~~located~~ ^{amended} by Pima Mining Company on this 15th day of November, 1957, for mining purposes. Said claim is 1500 feet in length along the vein or deposit of mineral-bearing rock in place and 300 feet in width on each side of the center of said vein or deposit, from end to end of said claim. The general course of this claim is cast - west and is situated in the Pima Mining District Pima County, Arizona, ~~now~~ in Sec. 6, T.17 S., R.13 E., O. & S.R.M. approximately N.77° E. and about 3,870 feet from the S.W. cor. of said Sec. 6.

(Write on above lines the distance and direction the claim is from some permanent and natural object, such as a mountain, peak, stream, etc.)

This claim runs from the discovery monument, or stake on which the notice is posted, 100 feet in a westerly direction to the west center end monument, or stake, and 1,400 feet in an easterly direction from the aforesaid monument, or stake, to the east center end monument or stake, and is also marked by two corner monuments, or stakes, at each end of said claim, one on each side of and 300 feet from the center end monuments, or stakes, making the claim in the form of a parallelogram

[Signature] Witness
[Signature] PIMA MINING COMPANY
Locator.

The north side line of Alpha No. 63 is common to the south side line of Alpha No. 60. The west end line of Alpha No. 63 is common to the east end line of Alpha No. 62. The south side line of Alpha No. 63 is common to the north side line of Alpha No. 64. The east end line of Alpha No. 63 is common to the section line between Sections 5 and 6 of T.17 S., R.13 E., O. & S.R.M.

This is an amendment of the Alpha No. 63 mining claim located December 5, 1953 and recorded in the office of the Recorder, Pima County, Arizona in Docket 683 at Page 425 and amended January 28, 1954 and recorded in Docket 683 at Page 505.

37759
MAP FILED IN A MC

70561
1201

214
V. N. Smith
Thomas G. Minick

RECEIVED
B.L.M. AZ STATE OFFICE

MAR 29 1979

10:00 A.M.
PHOENIX, ARIZONA

A MC 37772

550: BOOK 683 1731 505

NOTICE OF LOCATION

NOTICE IS HEREBY GIVEN That the ALPHA #63 Amended Mining Claim was located by Pima Mining Company on this 28th day of January, 1964, for mining purposes. Said claim is 1500 feet in length along the vein or deposit of mineral-bearing rock in place and 300 feet in width on each side of the center of said vein or deposit, from end to end of said claim. The general course of this claim is East-west and is situated in the Pima Mining District, Pima County, Arizona, about 2 miles south-east of Mineral Hill, Section 6 T.17S R.13 E. This claim is bounded on the north side by Alpha #60, on the west end by Alpha #62, on the south side by Alpha #64 and on the east end by the north-south section line between Sections 5 & 6 (Write on above lines the distance and direction the claim is from some permanent and natural object, such as a mountain, peak, stream, etc.) This claim runs from the discovery monument, or stake on which the notice is posted, 100 feet in a westerly direction to the west center end monument, or stake, and 1400 feet in a easterly direction from the aforesaid monument, or stake, to the east center end monument or stake, and is also marked by two corner monuments, or stakes, at each end of said claim, one on each side of and 300 feet from the center end monuments, or stakes, making the claim in the form of a parallelogram.

Pima Mining Company

Harold L. Lucas
Witness

Robert J. Bonnis
Robert J. Bonnis (Agent) Locator.

This amended location notice is made and posted to correct errors in the description of the original notice and is made without waiver of any previously acquired rights.

Robert J. Bonnis
683
505
Pima Mining
100
5594

RECEIVED
B.L.M. AZ STATE OFFICE

MAR 29 1979

10:00 A.M.
PHOENIX, ARIZONA

A MC 37772

5584

BOOK 683 PAGE 495

NOTICE OF LOCATION

NOTICE IS HEREBY GIVEN That the ALPHA # 63 Mining
Claim was located by Pima Mining Co.
on this 5 day of December 1953. for mining purposes. Said claim
is 1500 feet in length along the vein or deposit of mineral-bearing rock in place and 300 feet in width on each side
of the center of said vein or deposit, from end to end of said claim. The general course of this claim is
East--West
and is situated in the Pima Mining District
Pima County, Arizona, about 2 miles So. East of Mineral Hill
Section 6 T17 S. R 13 E. This claim is bounded on the North Side by
the Alpha #60, on the West end by the Alpha # 62, and on the South side
by the Alpha #64.

(Write on above lines the distance and direction the claim is from some permanent and natural object, such as
a mountain, peak, stream, etc.)

This claim runs from the discovery monument, or stake on which the notice is posted, 10
feet in a Westerly direction to the West center
end monument, or stake, and 1400 feet in a Easterly direction from
the aforesaid monument, or stake, to the East center end monument
or stake, and is also marked by two corner monuments, or stakes, at each end of said claim, one on each side of and
300 feet from the center end monuments, or stakes, making the claim in the form of a parallelogram.

Pima Mining Co.

Paul J. Drimer
Witness

Robert J. Bonhis
Robert J. Bonhis (agent) Locator.

Paul J. Drimer

*Book 683
Page 495
Pima Mining Co.*

5584
0/00

SUPPLEMENTAL INFORMATION PERTAINING TO
THE ALPHA 17 UNPATENTED LODE MINING CLAIM

1. Cyprus Pima Mining Company, whose address is P. O. Box 7187, Tucson, Arizona 85725 is the owner of this claim.

2. The BLM serial number assigned to this claim is A MC No. 37760.

3. This claim encompasses portions of the following quarter section(s) and section(s): SE/4 and SW/4 Sec. 1, NE/4 Sec. 12
T. 17 S., R. 12 E., G&SRM, Pima County, Arizona.

RECEIVED
B.L.M. AZ STATE OFFICE

OCT 15 1979

10:00 A.M.
PHOENIX, ARIZONA

RECEIVED
B.L.M. AZ STATE OFFICE

MAR 29 1979

10:00 A.M.
PHOENIX, ARIZONA

A MC 37760

AMENDED
NOTICE OF LOCATION

BOOK 1201 PAGE 249

NOTICE IS HEREBY GIVEN That the Alpha No. 17 lode Mining
Claim was amended by Pima Mining Company
on this 13th day of November, 1957, for mining purposes. Said claim
is 1500 feet in length along the vein or deposit of mineral-bearing rock in place and 300 feet in width on each side
of the center of said vein or deposit, from end to end of said claim. The general course of this claim is
northwest - southeast
and is situated in the Pima Mining District
Pima County, Arizona, ~~secs~~ in Sections 1 and 12, T. 17
S., R. 12 E., G. & S. R. N., approximately N. 70° W. and about
2690 feet from the S.E. corner of said Section 1.

(Write on above lines the distance and direction the claim is from some permanent and natural object, such as
a mountain, peak, stream, etc.)

This claim runs from the discovery monument, or stake on which the notice is posted, 106
feet in a N. 70° W. direction to the west center
end monument, or stake, and 1304 feet in a S. 70° E. direction from
the aforesaid monument, or stake, to the east center end monument
or stake, and is also marked by two corner monuments, or stakes, at each end of said claim, one on each side of and
301
feet from the center end monuments, or stakes, making the claim in the form of a parallelogram.

PIMA MINING COMPANY

By [Signature] Locator.
Witness [Signature]

The northwest corner of Alpha No. 17 is common to the southeast
corner of Alpha No. 15. The north side line of Alpha 17 is common
to the south side line of Alpha No. 23. The south side line of Alpha
No. 17 is common to the north side line of Alpha No. 18. The east
end line of Alpha No. 17 coincides with portions of the west end
lines of the Alpha No. 35 and Alpha No. 36 claims.

This is an amendment of the Alpha No. 17 lode mining claim, and
located August 6, 1951
recorded in Book 391 at Page 111 in the Office of the Recorder of
Pima County, Arizona.

STATE OF ARIZONA
COUNTY OF PIMA
Witness my hand and seal

70536
1201 249

Indexed
or

V. H. Verity
1st

37759
MAP FILED IN A MC

MAR 29 1979

10:00 A.M.
PHOENIX, ARIZONA

A MC 37760

STATE OF ARIZONA } I hereby certify that the within
COUNTY OF PIMA } ss. in instrument was filed for record
in Pima County, State of Arizona

Witness my hand and Official Seal.

ANNA SULLINGER,
County Recorder

Indexed	Paged	Blotted
<i>ms</i>		

County Recorder

Deputy

No. 33780 BOOK 391 PAGE 111

Date: 8/6/51

Request of: United Geophysical Co.

Fee: 1.00

RECORDS OFFICE

NOTICE OF LOCATION

NOTICE IS HEREBY GIVEN That the Alpha No. 17 Mining Claim was located by United Geophysical Co., Inc. on this 6th day of August 19 51, for mining purposes. Said claim is 1500 feet in length along the vein or deposit of mineral-bearing rock in place and 300 feet in width on each side of the center of said vein or deposit, from end to end of said claim. The general course of this claim is S 70° 15' E and is situated in the Pima Mining District Pima County, Arizona, about 5000' south southwesterly from the northeast corner of section 1, T17S, R12E, and located so that the northwest corner coincides with the southeast corner of Alpha 15 and so that the south side line coincides with the north sideline of Alpha 16. The bearing of the onelines is S 90° 51' W

(Write on above lines the distance and direction the claim is from some permanent and natural object, such as a mountain, peak, stream, etc.)

This claim runs from the discovery monument, or stake on which the notice is posted, 100 feet in a N 70° 15' W direction to the west center end monument, or stake, and 1400 feet in a S 70° 15' W direction from the aforesaid monument, or stake, to the east center end monument or stake, and is also marked by two corner monuments, or stakes, at each end of said claim, one on each side of said 300 feet from the center end monuments, or stakes, making the claim in the form of a parallelogram.

Witness:
George W. Reynolds

United Geophysical Co., Inc.
Leland C. Vought
Leland C. Vought - agent
Locator

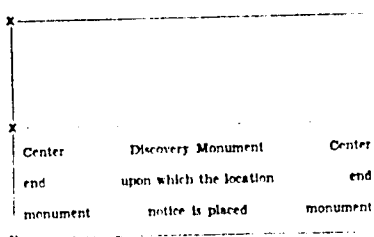
How to fill out a location notice:

NOTICE OF LOCATION

Notice is hereby given that the COPPER KING Mining Claim was located by JOHN DOE AND RICHARD ROE on this the 11th day of June 1946 for mining purposes. Said claim is 1500 feet in length along this vein or deposit of mineral-bearing rock in place, and 300 feet in width on each side of the center of said vein or deposit from end to end of claim. The general course of this claim is NORTH AND SOUTH and it is situated in the WRIGHTSON mining district SANTA CRUZ County, Arizona, about TWO MILES SOUTH-EAST FROM ROCK PEAK. This claim runs from the discovery monument or stake, upon which the notice is posted 750 feet in a SOUTHERLY direction to the SOUTHERLY center end monument, or stake, and 750 feet in a NORTHERLY direction from the aforesaid location monument, or stake, to the NORTHERLY center end monument, or stake, and it also marked by two corner monuments, or stakes, at each end of said claim, one on each side of and 300 feet from the center end monuments, or stakes, making claim in the form of a parallelogram.

JOHN DOE
RICHARD ROE
Locators

How to monument a claim:



Stone monuments must be three feet high. Stakes must be four feet above ground and substantial, no thickness is specified.

You can record as soon as you locate if you desire to and do your location work at any time within 90 days from date of location.

RECEIVED
B.L.M. AZ STATE OFFICE

OCT 15 1979

SUPPLEMENTAL INFORMATION PERTAINING TO
THE ALPHA 64 UNPATENTED LODE MINING CLAIM

10:00 A.M.
PHOENIX, ARIZONA

1. Cyprus Pima Mining Company, whose address is P. O. Box 7187, Tucson, Arizona 85725 is the owner of this claim.

2. The BLM serial number assigned to this claim is A MC No. 37773.

3. This claim encompasses portions of the following quarter section(s) and section(s): SE 1/4 Sec. 6 and NE 1/4 Sec. 7
T. 17 S., R. 13 E., G&SRM, Pima County, Arizona.

RECORDED
B.L.M. AZ STATE OFFICE

MAR 29 1979

10:00 A.M.
PHOENIX, ARIZONA

A MC 37773

BOOK 1201 PAGE 275

AMENDED
NOTICE OF LOCATION

NOTICE IS HEREBY GIVEN That the Alpha No. 64 lode Mining
Claim was amended by Pima Mining Company
on this 15th day of November, 1957, for mining purposes. Said claim
is 1500 feet in length along the vein or deposit of mineral-bearing rock in place and 300 feet in
width on each side of the center of said vein or deposit, from end to end of said claim. The general course of
this claim is east - west
and is situated in the Pima Mining District
Pima County, Arizona, ~~Block~~ in Sec. 6 and Sec. 7, T. 17 S.,
R. 13 E., G. & S. R. M. approximately N. 85° E., and about 3,785 feet
from the S.W. cor. of said Sec. 6.

(Write on above lines the distance and direction the claim is from some permanent and natural object, such
as a mountain, peak, stream, etc.)

This claim runs from the discovery monument, or stake on which the notice is posted, 100
feet in a westerly direction to the west center
end monument, or stake, and 1,400 feet in a easterly direction from
the aforesaid monument, or stake, to the east center end monument
or stake, and is also marked by two corner monuments, or stakes, at each end of said claim, one on each side
of and 300 feet from the center end monuments, or stakes, making the claim in the form of a parallelogram.

PIMA MINING COMPANY

By *[Signature]* Locator.
Witness

The north side line of Alpha No. 64 is common to the south
side line of Alpha No. 63. West end line of No. 64 is common to
the east end line of Alpha No. 65. The south side line of Alpha
No. 64 is common to the north side line of Alpha No. 67. The
east end line of Alpha No. 64 is common to the section line
running between Sections 5 and 6 and Sections 7 and 8 of T. 17 S.,
R. 13 E., G. & S. R. M.

This is an amendment of the Alpha No. 64 mining claim located
on December 5, 1953 and recorded in the office of the Recorder of
Pima County, Arizona, in Docket 683 at Page 496, and amended
January 28, 1954 and recorded in Docket 683 at Page 506.

70562
1201

275

[Signature] V. N. *[Signature]*

37759
MAP FILED IN A MC

RECEIVED
B.L.M. AZ STATE OFFICE

A MC 37773

MAR 29 1979

10:00 A.M.
PHOENIX, ARIZONA

BOOK 683 PAGE 506

5595

NOTICE OF LOCATION

NOTICE IS HEREBY GIVEN That the ALPHA # 64 amended Mining Claim was located by Pima Mining Company on this 28th day of January, 19 54, for mining purposes. Said claim is 1500 feet in length along the vein or deposit of mineral-bearing rock in place and 300 feet in width on each side of the center of said vein or deposit, from end to end of said claim. The general course of this claim is East-west and is situated in the Pima Mining District Pima County, Arizona, about 2 miles south-east of Mineral Hill in Sections 6 & 7 T17S R13E. This claim is bounded on the north side by Alpha #63, on the west end by Alpha #65, on the south side by Alpha #67, and on the east end by the north-south section line between Sections 5 & 6 (Write on above lines the distance and direction the claim is from some permanent and natural object, such as a mountain, peak, stream, etc.)

This claim runs from the discovery monument, or stake on which the notice is posted, 100 feet in a westerly direction to the west center end monument, or stake, and 1100 feet in a easterly direction from the aforesaid monument, or stake, to the east center end monument or stake, and is also marked by two corner monuments, or stakes, at each end of said claim, one on each side of and 300 feet from the center end monuments, or stakes, making the claim in the form of a parallelogram.

Pima Mining Company

Harold L. Lucas
Witness

Robert J. Bonnis
Robert J. Bonnis (Agent) Locator

This amended location notice is made and posted to correct errors in the description of the original notice and is made without waiver of any previously acquired rights.

Robert J. Bonnis

683
506

Pima Mining Co.

102

5595

RECEIVED
B.L.M. / AZ STATE OFFICE

MAR 29 1979

10:00 A.M.
PHOENIX, ARIZONA

A MC 37773

BOOK 683 PAGE 496-

5585

NOTICE OF LOCATION

NOTICE IS HEREBY GIVEN That the ALPHA # 64 Mining Claim was located by Pima Mining Co. on this 5 day of December, 1955, for mining purposes. Said claim is 1500 feet in length along the vein or deposit of mineral-bearing rock in place and 300 feet in width on each side of the center of said vein or deposit, from end to end of said claim. The general course of this claim is EAST +++ WEST and is situated in the Pima Mining District Pima County, Arizona, about 2 miles So. East of Mineral Hill in Sections 6&7 T17S R13E. This claim is bounded on the North Side by the Alpha # 63, on the West end by the Alpha # 65, and on the south side by the Alpha # 67.

(Write on above lines the distance and direction the claim is from some permanent and natural object, such as a mountain, peak, stream, etc.)

This claim runs from the discovery monument, or stake on which the notice is posted, 10 feet in a Westerly direction to the West center end monument, or stake, and 1490 feet in a Easterly direction from the aforesaid monument, or stake, to the East center end monument or stake, and is also marked by two corner monuments, or stakes, at each end of said claim, one on each side of and 300 feet from the center end monuments, or stakes, making the claim in the form of a parallelogram.

Pima Mining Co.

Paul J. Diemer

Witness

Robert J. Bonnis

Robert J. Bonnis (agent)

Locator.

Thomas G. Minner

496

Book 683

Pima Mining Co.

4/1/55

5585

OCT 15 1979

SUPPLEMENTAL INFORMATION PERTAINING TO
10:00 A.M. THE ALPHA 65 UNPATENTED LODE MINING CLAIM
PHOENIX, ARIZONA

1. Cyprus Pima Mining Company, whose address is P. O.
Box 7187, Tucson, Arizona 85725 is the owner of this claim.

2. The BLM serial number assigned to this claim is A MC No.

37774.

3. This claim encompasses portions of the following quarter
section(s) and section(s): NE/4 and NW/4 Sec. 7
SE/4 and SW/4 Sec. 6

T. 17 S., R. 13 E., G&SRM, Pima County, Arizona.

RENEWED
B.L.M. AZ STATE OFFICE

MAR 29 1979

10:00 A.M.
PHOENIX, ARIZONA

A MC 37774

BOOK 1201 PAGE 276

AMENDED
NOTICE OF LOCATION

NOTICE IS HEREBY GIVEN That the Alpha No. 65 lode Mining
Claim was amended by Pima Mining Company
on this 15th day of November, 1957 for mining purposes. Said claim
is 1500 feet in length along the vein or deposit of mineral-bearing rock in place and 300 feet in
width on each side of the center of said vein or deposit, from end to end of said claim. The general course of
this claim is east - west
and is situated in the Pima Mining District
Pima County, Arizona, ~~zone~~ in Sec. 6 and Sec. 7, T.17 S.,
R.13 E., G. & S.R.M. approximately N.85° E. and about 3,500 feet
from the S.W. cor. of said Sec. 6.

(Write on above lines the distance and direction the claim is from some permanent and natural object, such
as a mountain, peak, stream, etc.)

This claim runs from the discovery monument, or stake on which the notice is posted, 100
feet in a east direction to the east center
end monument, or stake, and 1,400 feet in a westerly direction from
the aforesaid monument, or stake, to the west center end monument
or stake, and is also marked by two corner monuments, or stakes, at each end of said claim, one on each side
of and 300 feet from the center end monuments, or stakes, making the claim in the form of a parallelogram.

[Signature]
Witness
[Signature]
Locator
PIMA MINING COMPANY

The north side line of Alpha No. 65 is common to the south
side line of Alpha No. 62. The south side line of Alpha No. 65
is common to the north side line of Alpha No. 66. The east end
line of Alpha No. 65 is common to the west end line of Alpha No.
64.

This is an amended location notice of the Alpha No. 65
mining claim located December 5, 1953 and recorded in the office
of the Recorder of Pima County, Arizona in Docket 683 at Page
497 and amended January 28, 1954 and recorded in Docket 683
at Page 507.

70563
1201

276

[Signature]
V. N. *[Signature]*
Pima Co. Recorder

37759
MAP FILED IN A MC

RECEIVED
B.L.M. AZ STATE OFFICE

MAR 29 1979

A MC 37774

10:00 A.M.
PHOENIX, ARIZONA

Case 65-107

NOTICE OF LOCATION

NOTICE IS HEREBY GIVEN THAT the ALPHA # 65, Amended Mining Claim was located by Robert C. [Name] on the 28th day of March, 1979, in Maricopa County, Arizona, is 100 feet in length along the vein or deposit of substantial luster rock in place and 100 feet in width from the center of said vein or deposit, from end to end of said claim. The general course of the claim is East-south-east and is situated in the 21st Mine Mining District, Maricopa County, Arizona, about 2 miles south-south-east of Mintzel Hill in Sections 6, 7, 17, 18, 35, 36. This claim is bounded on the North by Alpha #62, on the east end by Alpha #64, and on the south by Alpha #66.

(Write on above lines the distance and direction the claim is from some permanent and natural object, such as a mountain, peak, stream, etc.)

This claim runs from the discovery monument, or stake, on which the notice is posted, 100 feet in a South direction to the 28th end monument, or stake, and 100 feet in a West direction from the 28th end monument, or stake, to the 100th center and monument or stake, and is also marked by two corner monuments, or stakes, at each end of said claim, one on each side of and 50 feet from the center end monuments, or stakes, making the claim in the form of a parallelogram.

Robert C. [Name] Witness
Robert C. [Name] Lessor

This amended location notice is filed and posted in accordance with the provisions of the original notice of location and is subject to the provisions of any applicable laws and regulations.

RECEIVED
B.L.M. AZ STATE OFFICE

MAR 29 1979

10:00 A.M.
PHOENIX, ARIZONA

A MC 37774

5586

BOOK 683 PAGE 497

NOTICE OF LOCATION

NOTICE IS HEREBY GIVEN That the ALPHA # 65 Mining
 Claim was located by Pima Mining Co.
 on this 5 day of December, 1953, for mining purposes. Said claim
 is 1500 feet in length along the vein or deposit of mineral-bearing rock in place and 300 feet in width on each side
 of the center of said vein or deposit, from end to end of said claim. The general course of this claim is
EAST-----WEST
 and is situated in the Pima Mining District
Pima County, Arizona, about 2 Miles So. East of Mineral Hill
in Sections 6 & 7 T17S R13E. This claim is bounded on the North
by the Alpha #62, on the East end by the Alpha #64, and on the
South by the Alpha # 66#
 (Write on above lines the distance and direction the claim is from some permanent and natural object, such as
 a mountain, peak, stream, etc.)
 This claim runs from the discovery monument, or stake on which the notice is posted, 10
 feet in a Easterly direction to the East center
 end monument, or stake, and 1190 feet in a Westerly direction from
 the aforesaid monument, or stake, to the West center end monument
 or stake, and is also marked by two corner monuments, or stakes, at each end of said claim, one on each side of and
 300 feet from the center end monuments, or stakes, making the claim in the form of a parallelogram.

Pima Mining Co.

Paul J. Diemer
Witness

Robert J. Bonnis
Robert J. Bonnis (agent) Locator.

Paul J. Diemer

683
497

Pima Mining Co.

5586

OCT 15 1979

SUPPLEMENTAL INFORMATION PERTAINING TO
THE ALPHA 66 UNPATENTED LODE MINING CLAIM

10:00 A.M.

PHOENIX, ARIZONA

1. Cyprus Pima Mining Company, whose address is P. O. Box 7187, Tucson, Arizona 85725 is the owner of this claim.

2. The BLM serial number assigned to this claim is A MC No. 37775.

3. This claim encompasses portions of the following quarter section(s) and section(s): NW/4 and NE/4 Sec. 7
T. 17 S., R. 13 E., G&SRM, Pima County, Arizona.

RECEIVED
B.L.M. AZ STATE OFFICE

MAR 29 1979

10:00 A.M.
PHOENIX, ARIZONA

A MC 37775

AMENDED
NOTICE OF LOCATION

BOOK 1201 PAGE 277

NOTICE IS HEREBY GIVEN That the Alpha No. 66 lode Mining
Claim was ~~located~~ ^{amended} by Pima Mining Company
on this 15th day of November, 1957, for mining purposes. Said claim
is 1500 feet in length along the vein or deposit of mineral-bearing rock in place and 300 feet in
width on each side of the center of said vein or deposit, from end to end of said claim. The general course of
this claim is east - west
and is situated in the Pima Mining District
Pima County, Arizona, in Sec. 7, T.17 N., R.13 E.,
G. & S. R.M. approximately S 84° E., and about 3,600 feet from the
N.W. cor. of said Sec. 7.

(Write on above lines the distance and direction the claim is from some permanent and natural object, such as a mountain, peak, stream, etc.)

This claim runs from the discovery monument, or stake on which the notice is posted, 100
feet in an easterly direction to the east center
end monument, or stake, and 1,400 feet in a westerly direction from
the aforesaid monument, or stake, to the west center end monument
or stake, and is also marked by two corner monuments, or stakes, at each end of said claim, one on each side
of and 300 feet from the center end monuments, or stakes, making the claim in the form of a parallelogram

PIMA MINING COMPANY

[Signature] Witness
[Signature] Locator

The north side line of Alpha No. 66 is common to the south
side line of Alpha No. 65. The east end line of Alpha No. 66
is common to the west end line of Alpha No. 67.

This is an amendment of the Alpha No. 66 mining claim
located December 5, 1953 and recorded in the office of the
Recorder of Pima County, Arizona, in Docket 683 at Page 498,
and amended January 28, 1954 and recorded in Docket 683 at Page
508.

70564

1201

277

[Signature]
D. H. Unity
Pima Mining

37759
MAP FILED IN A MC

RECEIVED
B.L.M. AZ STATE OFFICE

MAR 29 1979

A MC 37775

10:00 A.M.
PHOENIX, ARIZONA

BOOK 683 PAGE 508

5597

NOTICE OF LOCATION

NOTICE IS HEREBY GIVEN That the ALPHA #66 Amended Mining
Claim was located by Pima Mining Company
on this 28th day of JANUARY 19 54, for mining purposes. Said claim
is 1500 feet in length along the vein or deposit of mineral-bearing rock in place and 300 feet in width on each side
of the center of said vein or deposit, from end to end of said claim. The general course of this claim is
East-west
and is situated in the Pima Mining District
Pima County, Arizona, about 2 miles south east of Mineral Hill
Section #7, T19 N13E. This claim is bounded on the north side by Alpha
#65, and on the east end by Alpha #67.

(Write on above lines the distance and direction the claim is from some permanent and natural object, such as
a mountain, peak, stream, etc.)

This claim runs from the discovery monument, or stake on which the notice is posted, 100
feet in a easterly direction to the east center
end monument, or stake, and 1400 feet in a westerly direction from
the aforesaid monument, or stake, to the west center end monument
or stake, and is also marked by two corner monuments, or stakes, at each end of said claim, one on each side of and
300 feet from the center end monuments, or stakes, making the claim in the form of a parallelogram.

Pima Mining Company

Harold L. Lucas
Witness

Robert J. Bonnis
Robert J. Bonnis (Agent) Locator

This amended location notice is made and posted to correct errors
in the description of the original notice and is made without waiver
of any previously acquired rights.

Robert J. Bonnis

683
508

Pima Mining Co.

5597
/00

RECEIVED
B.L.M. AZ STATE OFFICE

MAR 29 1979

10:00 A.M.
PHOENIX, ARIZONA

A MC 37775

BOOK 683 PAGE 498

5587

NOTICE OF LOCATION

NOTICE IS HEREBY GIVEN That the ALPHA # 66 Mining
Claim was located by Pima Mining Co.
on this 5 day of December, 1955, for mining purposes. Said claim
is 1500 feet in length along the vein or deposit of mineral-bearing rock in place and 300 feet in width on each side
of the center of said vein or deposit, from end to end of said claim. The general course of this claim is
EAST --- WEST
and is situated in the Pima Mining District,
Pima County, Arizona, about 2 miles So. East of Mineral Hill
Section # 7, T17S R13E. This claim is bounded on the North Side
by the Alpha #65, and on the East end by the Alpha # 67.

(Write on above lines the distance and direction the claim is from some permanent and natural object, such as
a mountain, peak, stream, etc.)

This claim runs from the discovery monument, or stake on which the notice is posted, 10
feet in a Easterly direction to the East center
end monument, or stake, and 1100 feet in a Westerly direction from
the aforesaid monument, or stake, to the West center end monument
or stake, and is also marked by two corner monuments, or stakes, at each end of said claim, one on each side of and
300 feet from the center end monuments, or stakes, making the claim in the form of a parallelogram.

Pima Mining Co.

Paul J. Diemer

Witness

Robert J. Bonnis (agent) Locator.

*Thomas G. M...
1978*

*286
285
54*

Diemer 11/11/79

1/10

5587

OCT 15 1979
10:00 A.M.
PHOENIX, ARIZONA

SUPPLEMENTAL INFORMATION PERTAINING TO
THE ALPHA 67 UNPATENTED LODE MINING CLAIM

1. Cyprus Pima Mining Company, whose address is P. O. Box 7187, Tucson, Arizona 85725 is the owner of this claim.

2. The BLM serial number assigned to this claim is A MC No. 37776.

3. This claim encompasses portions of the following quarter section(s) and section(s): NE 1/4 Sec 7
T. 17 S., R. 13 E., G&SRM, Pima County, Arizona.

RECEIVED
B.L.M. AZ STATE OFFICE

MAR 29 1959

10:00 A.M.
PHOENIX, ARIZONA

A MC 37776

BOOK 1201 page 278

**AMENDED
NOTICE OF LOCATION**

NOTICE IS HEREBY GIVEN That the Alpha No. 67 lode Mining
Claim was ^{amended} ~~located~~ by Pima Mining Company
on this 15th day of November, 1957, for mining purposes. Said claim
is 1500 feet in length along the vein or deposit of mineral-bearing rock in place and 300 feet in
width on each side of the center of said vein or deposit, from end to end of said claim. The general course of
this claim is east - west
and is situated in the Pima Mining District
Pima County, Arizona, ⁱⁿ ~~book~~ Sec. 7 T.17 S., R.13 E.,
G. & S.R.M. approximately S 85° E. and about 3,800 feet from the
N.W. cor. of said Sec. 7.

(Write on above lines the distance and direction the claim is from some permanent and natural object, such as a mountain, peak, stream, etc.)

This claim runs from the discovery monument, or stake on which the notice is posted, 100
feet in a westerly direction to the west center
end monument, or stake, and 1,400 feet in an easterly direction from
the aforesaid monument, or stake, to the east center end monument
or stake, and is also marked by two corner monuments, or stakes, at each end of said claim, one on each side
of and 300 feet from the center end monuments, or stakes, making the claim in the form of a parallelogram

Witness _____
By [Signature] Locator.

The north side line of Alpha No. 67 is common to the south side
line of Alpha No. 64. The west end line of Alpha No. 67 is common
to the east end line of Alpha No. 66. The east end line of Alpha
No. 67 is common to the section line between Sections 7 and 8
T.17 S., R.13 E., G & S.R.M.

This is an amendment of the Alpha No. 67 mining claim located
December 5, 1953 and recorded in the office of the recorder of Pima
County, Arizona in Docket 603 at Page 499 and amended January 28,
1954 and recorded in Docket 683 at Page 509.

70565
1201

278

[Handwritten signatures and notes]

37759

MAP FILED IN A MC

RECEIVED
B.L.M. AZ STATE OFFICE

MAR 29 1979

10:00 A.M.
PHOENIX, ARIZONA

A MC 37776

5593

700V 683 PAGE 509

NOTICE OF LOCATION

NOTICE IS HEREBY GIVEN That the ALPHA # 67 Amended Mining
Claim was located by Pima Mining Company
on this 28th day of January, 1954, for mining purposes. Said claim
is 1500 feet in length along the vein or deposit of mineral-bearing rock in place and 300 feet in width on each side
of the center of said vein or deposit, from end to end of said claim. The general course of this claim is
East-west

and is situated in the Pima Mining District
Pima County, Arizona, about 2 miles south-east of Mineral Hill
Section #7, T17S R13E. This claim is bounded on the north by the Alpha
#67, and on the west end by Alpha #66.

(Write on above lines the distance and direction the claim is from some permanent and natural object, such as
a mountain, peak, stream, etc.)

This claim runs from the discovery monument, or stake on which the notice is posted, 100
feet in a westerly direction to the WEST center
end monument, or stake, and 1400 feet in a easterly direction from
the aforesaid monument, or stake, to the EAST center end monument
or stake, and is also marked by two corner monuments, or stakes, at each end of said claim, one on each side of and
300 feet from the center end monuments, or stakes, making the claim in the form of a parallelogram.

Pima Mining Company

Harold L. Lucas
Witness

Robert J. Bonnis
Robert J. Bonnis
(Agent) Locator

This amended location notice is made and posted to correct errors
in the description of the original notice and is made without waiver
of any previously acquired rights.

Robert J. Bonnis

509

Pima Mining Co

5593

RECEIVED
B.L.M. AZ SURVEY OFFICE

MARK 29 1979

10:00 A.M. A MC 37776
PHOENIX, ARIZONA

5598

683 PAGE 499

NOTICE OF LOCATION

NOTICE IS HEREBY GIVEN That the ALPHA # 67 Mining
Claim was located by Pima Mining Co.
on this 5 day of December, 1955, for mining purposes. Said claim
is 1500 feet in length along the vein or deposit of mineral-bearing rock in place and 300 feet in width on each side
of the center of said vein or deposit, from end to end of said claim. The general course of this claim is
EAST --- WEST
and is situated in the Pima Mining District
Pima County, Arizona, about 2 miles So. East of Mineral Hill
Section # 7, T17S R13E. This claim is bounded on the North by the
Alpha # 67, and on the West end by the Alpha # 66.

(Write on above lines the distance and direction the claim is from some permanent and natural object, such as
a mountain, peak, stream, etc.)

This claim runs from the discovery monument, or stake on which the notice is posted, 10
feet in a Westerly direction to the West center
end monument, or stake, and 1450 feet in a Easterly direction from
the aforesaid monument, or stake, to the East center end monument
or stake, and is also marked by two corner monuments, or stakes, at each end of said claim, one on each side of and
300 feet from the center end monuments, or stakes, making the claim in the form of a parallelogram.

Pima Mining Co.

Paul J. Diemer
Witness

Robert J. Bonnis
Robert J. Bonnis (agent) Locator.

Thomas G. Mince

683
499

Pima Mining Co.

1/2

5598

RECEIVED
B.L.M. AZ STATE OFFICE

119

OCT 15 1979 SUPPLEMENTAL INFORMATION PERTAINING TO
THE ALPHA 68 UNPATENTED LODE MINING CLAIM

10:00 A.M.
PHOENIX, ARIZONA

1. Cyprus Pima Mining Company, whose address is P. O. Box 7187, Tucson, Arizona 85725 is the owner of this claim.

2. The BLM serial number assigned to this claim is A MC No. 37777.

3. This claim encompasses portions of the following quarter section(s) and section(s): SE/4 Sec. 6
T. 17 S., R. 13 E., G&SRM, Pima County, Arizona.

RECEIVED
B.L.M. AZ STATE OFFICE

MAR 29 1979

10:00 A.M.
PHOENIX, ARIZONA

A MC 377777

AMENDED
NOTICE OF LOCATION

BLON 1201 PAGE 270

NOTICE IS HEREBY GIVEN That the Alpha No. 68 lode Mining
Claim was ^{amended} ~~located~~ by Pima Mining Company
on this 15th day of November, 1957, for mining purposes. Said claim
is 1500 feet in length along the vein or deposit of mineral-bearing rock in place and 300 feet in
width on each side of the center of said vein or deposit, from end to end of said claim. The general course of
this claim is east - west
and is situated in the Pima Mining District
PIMA County, Arizona, ~~more~~ in Sec. 6 T.17 S., R.13 E.,
O. & S.R.M. approximately N. 60° E. and about 5,550 feet from the
S.W. cor. of said Sec. 6.

(Write on above lines the distance and direction the claim is from some permanent and natural object, such as a mountain, peak, stream, etc.)

This claim runs from the discovery monument, or stake on which the notice is posted, 10
feet in an easterly direction to the first center
end monument, or stake, and 1,400 feet in a westerly direction from
the aforesaid monument, or stake, to the WEST center end monument
or stake, and is also marked by two corner monuments, or stakes, at each end of said claim, one on each side
of and 300 feet from the center end monuments, or stakes, making the claim in the form of a parallelogram

PIMA MINING COMPANY

Witness

By

Locator

The south side line of Alpha No. 68 is common to the north
side line of Alpha No. 60. The north side line of Alpha No. 68
is common to the south side line of Alpha No. 60. The east end
line of Alpha No. 68 is common to the section line between Sections
5 and 6, T.17 S., R.13 E., O. & S.R.M.

There is excluded from Alpha No. 68 that portion in conflict
with the unpatented claim Fed. No. 11.

This is an amendment of the Alpha No. 68 mining claim located
January 22, 1954 and recorded in the office of the recorder of Pima
County, Arizona in Book 687 at Page 366.

70566

1201

219

U. N. Smith
Verma & ...

37759
MAP FILED IN A MC

RECEIVED
B.L.M. AZ STATE OFFICE

MAR 29 1979

10:00 A.M.
PHOENIX, ARIZONA

AMC

377777

BOOK 687 PAGE 366

NOTICE OF LOCATION

NOTICE IS HEREBY GIVEN That the ALPHA # 68 Mining Claim was located by the Pima Mining Co. on this 22 day of January 1954. for mining purposes. Said claim is 1500 feet in length along the vein or deposit of mineral-bearing rock in place and 300 feet in width on each side of the center of said vein or deposit, from end to end of said claim. The general course of this claim is East and is situated in the Pima Mining District Pima County, Arizona, about 2000 ft. North of the south ~~east~~ corner of section #6 T 17 S R 13 E. This claim is bounded on the south by the Alpha #60, on the north by the Alpha # 69, and on the east by the north-south section line between sections 5&6.

(Write on above lines the distance and direction the claim is from some permanent and natural object, such as a mountain, peak, stream, etc.)

This claim runs from the discovery monument, or stake on which the notice is posted, 10 feet in a easterly direction to the east center end monument, or stake, and 1490 feet in a westerly direction from the aforesaid monument, or stake, to the west center end monument or stake, and is also marked by two corner monuments, or stakes, at each end of said claim, one on each side of and 300 feet from the center end monuments, or stakes, making the claim in the form of a parallelogram.

Pima Mining Co.

H. L. Lucas
Witness

Robert J. Bonnis
Robert J. Bonnis (agent) Locator.

SE 6

Norman Y. Minner

51 FEB 17 1979 366

Pima Mining Co.

1000
1000
1000

7475

OCT 15 1979

10:00 A.M.
PHOENIX, ARIZONA

SUPPLEMENTAL INFORMATION PERTAINING TO
THE ALPHA 69 UNPATENTED LODE MINING CLAIM

1. Cyprus Pima Mining Company, whose address is P. O. Box 7187, Tucson, Arizona 85725 is the owner of this claim.

2. The BLM serial number assigned to this claim is A MC No.

37778.

3. This claim encompasses portions of the following quarter section(s) and section(s): SE/4 and NE/4 Sec. 6

T. 17 S., R. 13 E., G&SRM, Pima County, Arizona.

RECEIVED
B.L.M. AZ STATE OFFICE

MAR 29 1979

10:00 A.M.
PHOENIX, ARIZONA

A MC 37778

BOOK 1201 PAGE 280

AMENDED
NOTICE OF LOCATION

NOTICE IS HEREBY GIVEN That the Alpha No. 69 lode Mining
Claim was amended by Pima Mining Company
on this 15th day of November, 19 57 for mining purposes. Said claim
is 1500 feet in length along the vein or deposit of mineral-bearing rock in place and 300 feet in
width on each side of the center of said vein or deposit, from end to end of said claim. The general course of
this claim is east - west
and is situated in the Pima Mining District
Pima County, Arizona, about in Sec. 6, T.17 S., R.13 E.,
G. & S.R.M., approximately N.63° E. and about 5,780 feet from the
S.W. cor. of said Sec. 6.

(Write on above lines the distance and direction the claim is from some permanent and natural object, such as a mountain, peak, stream, etc.)

This claim runs from the discovery monument, or stake on which the notice is posted, 10
feet in a east direction to the east center
end monument, or stake, and 1,400 feet in a west direction from
the aforesaid monument, or stake, to the west center end monument
or stake, and is also marked by two corner monuments, or stakes, at each end of said claim, one on each side
of and 300 feet from the center end monuments, or stakes, making the claim in the form of a parallelogram.

[Signature] Witness
[Signature] PIMA MINING COMPANY Locator

The south side line of Alpha No. 69 is common to the north side line of Alpha No. 68. The north side line of Alpha No. 69 is common to the south side line of Alpha No. 70. The east end line of Alpha No. 69 is common to the section line between Sections 5 & 6 of T.17 S., R.13 E., G. & S.R.M.

There is excluded from Alpha No. 69 that portion in conflict with the unpatented claim Fed. No. 10.

This is an amendment of the Alpha No. 69 mining claim located January 22, 1954 and recorded in the office of the recorder of Pima County, Arizona in Docket 687 at Page 367.

70567

1201

280

[Signature]
[Signature]

37759
MAP FILED IN A MC

RECEIVED
B.L.M. AZ STATE OFFICE

MAR 29 1979

10:30 A.M.
PHOENIX, ARIZONA

A MC 37778

7476

BOOK 687 PAGE 367

NOTICE OF LOCATION

NOTICE IS HEREBY GIVEN That the ALPHA # 69 Mining
Claim was located by the Pima Mining Co.
on this 22 day of January, 19 54 for mining purposes. Said claim
is 1500 feet in length along the vein or deposit of mineral-bearing rock in place and 300 feet in width on each side
of the center of said vein or deposit, from end to end of said claim. The general course of this claim is
East--West
and is situated in the Pima Mining District
Pima County, Arizona, about 2500 ft. north of the south
east corner of section #6, T17N, R13E, this claim is bounded on the south
by the Alpha #68, on the north by the Alpha #70, and on the east end by
the north -- south section line between sections 5 & 6.

(Write on above lines the distance and direction the claim is from some permanent and natural object, such as
a mountain, peak, stream, etc.)

This claim runs from the discovery monument, or stake on which the notice is posted, 10
feet in a easterly direction to the east center
end monument, or stake, and 1490 feet in a westerly direction from
the aforesaid monument, or stake, to the west center end monument
or stake, and is also marked by two corner monuments, or stakes, at each end of said claim, one on each side of and
300 feet from the center end monuments, or stakes, making the claim in the form of a parallelogram.

Pima Mining Co.

H. L. Lucas

Witness

Robert J. Bonnis

Robert J. Bonnis (agent) Locator.

Norman G. Minin

54 687
367

Pima Mining Co.

7476

7476

OCT 15 1979

10:00 A.M.
PHOENIX, ARIZONA

SUPPLEMENTAL INFORMATION PERTAINING TO
THE ALPHA 70 UNPATENTED LODE MINING CLAIM

1. Cyprus Pima Mining Company, whose address is P. O. Box 7187, Tucson, Arizona 85725 is the owner of this claim.

2. The BLM serial number assigned to this claim is A MC No. 37779.

3. This claim encompasses portions of the following quarter section(s) and section(s): NE/4 Sec. 6
T. 17 S., R. 13 E., G&SRM, Pima County, Arizona.

RECORDED
B.L.M. AZ STATE OFFICE

MAR 29 1979

10:00 A.M.
PHOENIX, ARIZONA

A MC 37779

**AMENDED
NOTICE OF LOCATION**

BOOK 1201 PAGE 281

NOTICE IS HEREBY GIVEN That the Alpha No. 70 lode Mining
Claim was ~~located~~ ^{amended} Pima Mining Company
on this 15th day of November 1957, for mining purposes. Said claim
is 1500 feet in length along the vein or deposit of mineral-bearing rock in place and 300 feet in
width on each side of the center of said vein or deposit, from end to end of said claim. The general course of
this claim is east - west
and is situated in the Pima Mining District
Pima County, Arizona, about in Sec. 6, T.17 S., R.13 E.,
G. & S.R.M., approximately N. 58° E. and about 6,075 feet from the
S.W. cor. of said Sec. 6.

(Write on above lines the distance and direction the claim is from some permanent and natural object, such as a mountain, peak, stream, etc.)

This claim runs from the discovery monument, or stake on which the notice is posted, 10
feet in a easterly direction to the east center
end monument, or stake, and 1,490 feet in a westerly direction from
the aforesaid monument, or stake, to the west center end monument
or stake, and is also marked by two corner monuments, or stakes, at each end of said claim, one on each side
of and 300 feet from the center end monuments, or stakes, making the claim in the form of a parallelogram.

PIMA MINING COMPANY

By *[Signature]* Locator

Witness

The south side line of Alpha No. 70 is common to the north
side line of Alpha No. 69. The east end line of Alpha No. 70 is
common to the section line between Sections 5 and 6, T.17 S.,
R.13 E., G. & S.R.M.

There is excluded from Alpha No. 70 that portion in conflict
with the unpatented claim Fed. No. 7.

This is an amendment of the Alpha No. 70 mining claim located
January 22, 1954 and recorded in the office of the recorder of Pima
County, Arizona in Docket 687 at Page 368.

70564

1201

281

[Signature] V. H. Varsity

37759

MAP FILED IN A MC

RENEWED
B.L.M. AZ STATE OFFICE

MAR 29 1979

10:00 A.M.
PHOENIX, ARIZONA

A MC 37779

BOOK 687 PAGE 368

NOTICE OF LOCATION

NOTICE IS HEREBY GIVEN That the ALPHA # 70 Mining
Claim was located by the Pima Mining Co.
on this 22 day of JANUARY, 1954, for mining purposes. Said claim
is 1500 feet in length along the vein or deposit of mineral-bearing rock in place and 300 feet in width on each side
of the center of said vein or deposit, from end to end of said claim. The general course of this claim is
East---West
and is situated in the Pima Mining District
Pima County, Arizona, about 3000 ft. north of the south
east section corner of section #6, T17S, R13E. This claim is bounded on
south by the Alpha #69, and on the east side by the north-south section
line between sections 5&6.

(Write on above lines the distance and direction the claim is from some permanent and natural object, such as
a mountain, peak, stream, etc.)

This claim runs from the discovery monument, or stake on which the notice is posted, 10
feet in a easterly direction to the east center
end monument, or stake, and 1490 feet in a westerly direction from
the aforesaid monument, or stake, to the west center end monument
or stake, and is also marked by two corner monuments, or stakes, at each end of said claim, one on each side of and
300 feet from the center end monuments, or stakes, making the claim in the form of a parallelogram.

Pima Mining Co.

H. L. Lucas
Witness

Robert J. Bonnis
Robert J. Bonnis (agent) Locator.

Norman J. Mc

687
368

Pima Mining Co.

8/1/79

37779

OCT 15 1979

SUPPLEMENTAL INFORMATION PERTAINING TO
THE ALPHA 71 UNPATENTED LODE MINING CLAIM

10:00 A.M.
PHOENIX, ARIZONA

1. Cyprus Pima Mining Company, whose address is P. O. Box 7187, Tucson, Arizona 85725 is the owner of this claim.

2. The BLM serial number assigned to this claim is A MC No. 37780.

3. This claim encompasses portions of the following quarter section(s) and section(s): NE/4 and NW/4 Sec. 12
T. 17 S., R. 12 E., G&SRM, Pima County, Arizona.

RECEIVED
B.L.M. AZ STATE OFFICE

MAR 29 1979

10:00 A.M.
PHOENIX, ARIZONA

A MC 37780

BOOK 1201 PAGE 282

AMENDED
NOTICE OF LOCATION

NOTICE IS HEREBY GIVEN That the Alpha No. 71 lode Mining
Claim was ~~located~~ by Pima Mining Company
on this 15th day of November 1957, for mining purposes. Said claim
is 1500 feet in length along the vein or deposit of mineral-bearing rock in place and 300 feet in
width on each side of the center of said vein or deposit, from end to end of said claim. The general course of
this claim is northwest - southeast
and is situated in the Pima Mining District
Pima County, Arizona, ~~west~~ in Sec. 12, T.17 S., R.12 E.,
G. & S.R.M. approximately S. 44° W. and about 2,400 feet from the
N.E. cor. of said Sec. 12.

(Write on above lines the distance and direction the claim is from some permanent and natural object, such as a mountain, peak, stream, etc.)

This claim runs from the discovery monument, or stake on which the notice is posted, 50
feet in an easterly direction to the east center
end monument, or stake, and 1,450 feet in a westerly direction from
the aforesaid monument, or stake, to the west center end monument
or stake, and is also marked by two corner monuments, or stakes, at each end of said claim, one on each side
of and 300 feet from the center end monuments, or stakes, making the claim in the form of a parallelogram.

Witness by PIMA MINING COMPANY
[Signature] Locator

The north side line of Alpha No. 71 is common to the south side line of Alpha No. 19. The south side line of Alpha No. 71 is common to the north side line of Alpha No. 72. The east end line of Alpha No. 71 is common to parts of the west end lines of Alpha No. 75 and Alpha No. 76.

There is excluded from Alpha No. 71 that portion in conflict with unpatented claims Cholla No. 5 and Cholla No. 2.

This is an amendment of the Alpha No. 71 mining claim located February 4, 1954 and recorded in the office of the Recorder of Pima County, Arizona, in Docket 687 at Page 369.

70569

1201

[Handwritten signatures and notes]
Buck St. 1/4 County

37759
MAP FILED IN A MC

RECEIVED
B.L.M. AZ STATE OFFICE

MAR 29 1979

10:00 A.M.
PHOENIX, ARIZONA

A MC 37780

7128

BOOK 687 PAGE 369

NOTICE OF LOCATION

NOTICE IS HEREBY GIVEN That the ALPHA # 71 Mining
Claim was located by the Pima Mining Co.
on this 4 day of February, 1954, for mining purposes. Said claim
is 1500 feet in length along the vein or deposit of mineral-bearing rock in place and 300 feet in width on each side
of the center of said vein or deposit, from end to end of said claim. The general course of this claim is
east-west
and is situated in the Pima Mining District.

Pima County, Arizona, about one mile east of Helmt. Peak
in section 12, T 17 S, R 12 E. This claim is bounded on the north by a
portion of the Alpha # 19 and the Cholla # 6; on the east by a portion
of the Alphas # 75 & 76, and on the south by the Alpha # 72.

(Write on above lines the distance and direction the claim is from some permanent and natural object, such as
a mountain, peak, stream, etc.)

This claim runs from the discovery monument, or stake on which the notice is posted, 50
feet in a easterly direction to the east center
end monument, or stake, and 1450 feet in a westerly direction from
the aforesaid monument, or stake, to the west center end monument
or stake, and is also marked by two corner monuments, or stakes, at each end of said claim, one on each side of and
300 feet from the center end monuments, or stakes, making the claim in the form of a parallelogram.

Pima Mining Co.

Robert J. Bonnis

Witness

Robert J. Bonnis
Robert J. Bonnis (agent) Locator.

Pima Mining Co.

687
367

Pima Mining Co.

7475

RECEIVED
B.L.M. AZ STATE OFFICE

123

OCT 15 1979 THE SUPPLEMENTAL INFORMATION PERTAINING TO
ALPHA 72 UNPATENTED LODE MINING CLAIM

10:00 A.M.
PHOENIX, ARIZONA

1. Cyprus Pima Mining Company, whose address is P. O. Box 7187, Tucson, Arizona 85725 is the owner of this claim.

2. The BLM serial number assigned to this claim is A MC No. 37781.

3. This claim encompasses portions of the following quarter section(s) and section(s): NW/4 and NE/4 Sec. 12
T. 17 S., R. 12 E., G&SRM, Pima County, Arizona.

RECEIVED
B.L.M. AZ STATE OFFICE

MAR 29 1979

10:00 A.M.
PHOENIX, ARIZONA

A MC 37781

AMENDED
NOTICE OF LOCATION

BOOK 1201 PAGE 283

NOTICE IS HEREBY GIVEN That the Alpha No. 72 lode Mining
Claim was amended by Pima Mining Company
on this 15th day of November, 1957, for mining purposes. Said claim
is 1500 feet in length along the vein or deposit of mineral-bearing rock in place and 300 feet in
width on each side of the center of said vein or deposit, from end to end of said claim. The general course of
this claim is northwest - southeast
and is situated in the Pima Mining District
Pima County, Arizona, mark in Sec. 12, T.17 S., R.12 E.,
G. & S.R.M., approximately S.37° W. and about 2,040 feet from the
N.E. cor. of said Sec. 12.

(Write on above lines the distance and direction the claim is from some permanent and natural object, such
as a mountain, peak, stream, etc.)

This claim runs from the discovery monument, or stake on which the notice is posted, 50
feet in a South direction to the east center
end monument, or stake, and 1,450 feet in a North
direction from the aforesaid monument, or stake, to the West center end monument
or stake, and is also marked by two corner monuments, or stakes, at each end of said claim, one on each side
of and 307 feet from the center end monuments, or stakes, making the claim in the form of a parallelogram.

[Signature] Witness
By [Signature] Locator
PIMA MINING COMPANY

The north side line of Alpha No. 72 is common to the south
side line of Alpha No. 71. The south side line of Alpha No. 72
is common to the north side line of Alpha No. 73. The east end
line of Alpha No. 72 is common to parts of the west end lines
of Alpha No. 76 and Alpha No. 77.

There is excluded from Alpha No. 72 that portion in conflict
with unpatented claim Cholla no. 5.

This is an amendment of the Alpha No. 72 mining claim located
February 4, 1954 and recorded in the office of the recorder of
Pima County, Arizona in Docket 687 at Page 370.

70570

1201

283

Rec'd to the U. H. County

37759
MAP FILED IN A MC

RECEIVED
B.L.M. AZ STATE OFFICE

MAR 29 1979

10:00 A.M.
PHOENIX, ARIZONA

A MC 37781

BOOK 687 PAGE 370

NOTICE OF LOCATION

NOTICE IS HEREBY GIVEN That the ALPHA # 72 Mining
Claim was located by the Pima Mining Co.
on this 4 day of February, 1954, for mining purposes. Said claim
is 1500 feet in length along the vein or deposit of mineral-bearing rock in place and 300 feet in width on each side
of the center of said vein or deposit, from end to end of said claim. The general course of this claim is
east--west
and is situated in the Pima Mining District
Pima County, Arizona, about one mile east of Helmet Peak
in section 12, T17S, R12E. This claim is bounded on the north by the
Alpha # 71, on the east by a portion of the Alpha # 76 & 77, and on the
south by the Alpha # 73.

(Write on above lines the distance and direction the claim is from some permanent and natural object, such as
a mountain, peak, stream, etc.)

This claim runs from the discovery monument, or stake on which the notice is posted, 50
feet in a easterly direction to the east center
end monument, or stake, and 1450 feet in a westerly direction from
the aforesaid monument, or stake, to the west center end monument
or stake, and is also marked by two corner monuments, or stakes, at each end of said claim, one on each side of and
300 feet from the center end monuments, or stakes, making the claim in the form of a parallelogram.

Pima Mining Co.

Robert Walsh
Witness

Robert J. Bonnie
Robert J. Bonnie (agent) Locator.

Handwritten notes:
6187
370
Pima Mining Co.
7479
#1/20
JSTIA
A

RECEIVED
B.L.M. AZ STATE OFFICE

24
Updated
5-5-80
aj

OCT 15 1979

SUPPLEMENTAL INFORMATION PERTAINING TO
THE ALPHA 74 UNPATENTED LODE MINING CLAIM

10:00 A.M.
PHOENIX, ARIZONA

1. Cyprus Pima Mining Company, whose address is P. O. Box 7187, Tucson, Arizona 85725 is the owner of this claim.

2. The BLM serial number assigned to this claim is A MC No. 37782.

3. This claim encompasses portions of the following quarter section(s) and section(s): NE 1/4 Sec. 12 T17S R12E
NW 1/4 Sec 7 T17S R13E
T. 17 S., R. 12 E., G&SRM, Pima County, Arizona.

RECEIVED
B.L.M. AZ STATE OFFICE

(125)

SUPPLEMENTAL INFORMATION PERTAINING TO
OCT 15 1979 THE ALPHA 75 UNPATENTED LODE MINING CLAIM

10:00 A.M.
PHOENIX, ARIZONA

1. Cyprus Pima Mining Company, whose address is P. O. Box 7187, Tucson, Arizona 85725 is the owner of this claim.

2. The BLM serial number assigned to this claim is A MC No. 37783.

3. This claim encompasses portions of the following quarter section(s) and section(s): NE/4 Sec. 12
T. 17 S., R. 12 E., G&SRM, Pima County, Arizona.

RECEIVED
B.L.M. AZ STATE OFFICE

MAR 29 1979

10:00 A.M.
PHOENIX, ARIZONA

A MC 37782

BOOK 687 PAGE 372

NOTICE OF LOCATION

NOTICE IS HEREBY GIVEN That the ALPHA # 74 Mining
Claim was located by the Pima Mining Co.
on this 4 day of February, 1954, for mining purposes. Said claim
is 1500 feet in length along the vein or deposit of mineral-bearing rock in place and 300 feet in width on each side
of the center of said vein or deposit, from end to end of said claim. The general course of this claim is east-west
and is situated in the Pima Mining District
Pima County, Arizona, about one mile east of Helmet Peak
in section 12, T17S, R12E. This claim is bounded on the north by the
Alpha # 36, on the east by the Alpha # 78, on the south by the Alpha # 75
and on the west by the Alpha # 19.

(Write on above lines the distance and direction the claim is from some permanent and natural object, such as
a mountain, peak, stream, etc.)

This claim runs from the discovery monument, or stake on which the notice is posted, 400
feet in a westerly direction to the west center
end monument, or stake, and 1100 feet in a easterly direction from
the aforesaid monument, or stake, to the east center end monument
or stake, and is also marked by two corner monuments, or stakes, at each end of said claim, one on each side of and
300 feet from the center end monuments, or stakes, making the claim in the form of a parallelogram.

Pima Mining Co.

Robert W. Lark
Witness

Robert J. Bonnis
Robert J. Bonnis (agent) Locator.

Thomas J. Minnie

687
372

Pima Mining Co.

7151
2/20
4

RECEIVED
B.L.M. AZ STATE OFFICE

MAR 29 1979

A MC 37782

10:00 A.M.
PHOENIX, ARIZONA

AMENDED
NOTICE OF LOCATION

BOOK 1201 PAGE 285

NOTICE IS HEREBY GIVEN That the Alpha No. 74 Mining
Claim was amended by Pima Mining Company
on this 15th day of November, 1957, for mining purposes. Said claim
is 1500 feet in length along the vein or deposit of mineral-bearing rock in place and 300 feet in
width on each side of the center of said vein or deposit, from end to end of said claim. The general course of
this claim is east - west
and is situated in the Pima Mining District
Pima County, Arizona approx in Sec. 12, T.17 S., R.12 E.,
O. & S.R.N. approximately S 50° W. and about 1,640 feet from the
N.E. cor. of said Sec. 12.

(Write on above lines the distance and direction the claim is from some permanent and natural object, such as a mountain, peak, stream, etc.)

This claim runs from the discovery monument, or stake on which the notice is posted, 250
feet in a westerly direction to the west center
end monument, or stake, and 1,250 feet in an easterly direction from
the aforesaid monument, or stake, to the east center end monument
or stake, and is also marked by two corner monuments, or stakes, at each end of said claim, one on each side
of and 304 feet from the center end monuments, or stakes, making the claim in the form of a parallelogram.

[Signature] PIMA MINING COMPANY
Witness By [Signature] Locator

The north side line of Alpha No. 74 is common to the south side line of Alpha No. 36. The south side line of Alpha No. 74 is common to the north side line of Alpha No. 75. The west end line of Alpha No. 74 is common to parts of the east end lines of Alpha No. 18 and Alpha No. 19. The east end line of Alpha No. 74 is common to the west end line of Alpha No. 78.

This is an amendment of the Alpha No. 74 mining claim located February 4, 1954 and recorded in the office of the recorder of Pima County, Arizona in Docket 687 at Page 372.

70572

1201

285

Steve Stephens V.H. Varsity
105

37759

MAP FILED IN A MC

RECEIVED
B.L.M. AZ STATE OFFICE

MAR 29 1979

10:00 A.M.
PHOENIX, ARIZONA

A MC 37783

BOOK 1201 PAGE 286

AMENDED
NOTICE OF LOCATION

NOTICE IS HEREBY GIVEN That the Alpha No. 75 lode Mining
Claim was ~~located~~ ^{amended} by Pima Mining Company
on this 15th day of November, 1957, for mining purposes. Said claim
is 1500 feet in length along the vein or deposit of mineral-bearing rock in place and 300 feet in
width on each side of the center of said vein or deposit, from end to end of said claim. The general course of
this claim is east - west

and is situated in the Pima Mining District
Pima County, Arizona, ~~about~~ in Sec. 12, T.17 S., R.12 E.,
G. & S.R.M. approximately S 44° W. and about 2,265 feet from the
N.E. cor. of said Sec. 12.

(Write on above lines the distance and direction the claim is from some permanent and natural object, such as a mountain, peak, stream, etc.)

This claim runs from the discovery monument, or stake on which the notice is posted, 50
feet in a westerly direction to the west center
end monument, or stake, and 1,450 feet in an easterly direction from
the aforesaid monument, or stake, to the east center end monument
or stake, and is also marked by two corner monuments, or stakes, at each end of said claim, one on each side
of and 300 feet from the center end monuments, or stakes, making the claim in the form of a parallelogram.

Witness [Signature]
By [Signature] PIMA MINING COMPANY
Locator.

The north side line of Alpha No. 75 is common to the south
side line of Alpha No. 74 and the south side line of Alpha No. 75
is common to the north side line of Alpha No. 76. The west end
line of Alpha No. 75 is common to parts of the east end lines of
Alpha No. 19 and Alpha No. 71. The east end line of Alpha No.
75 is common to the west end line of Alpha No. 72.

This is an amendment of the Alpha No. 75 mining claim located
February 4, 1954 and recorded in the office of the Recorder of
Pima County, Arizona, in Docket 687 at Page 373.

70573
1201 286

[Signature] V.H. [Signature]

37759
MAP FILED IN A MC

RECEIVED
B.L.M. AZ STATE OFFICE

MAR 29 1979

10:00 A.M.
PHOENIX, ARIZONA

37783

A MC

2122 BOOK 687 PAGE 373
NOTICE OF LOCATION

NOTICE IS HEREBY GIVEN That the ALPHA # 75 Mining
Claim was located by the Pima Mining Co.
on this 4 day of February, 1954, for mining purposes. Said claim
is 1500 feet in length along the vein or deposit of mineral-bearing rock in place and 300 feet in width on each side
of the center of said vein or deposit, from end to end of said claim. The general course of this claim is
east-west
and is situated in the Pima Mining District
Pima County, Arizona, about one mile east of Helmet Peak
in section 102, T17S, R12E. This claim is bounded on the north by the
Alpha # 74, on the east by the Alpha # 79, on the south by the Alpha # 76
and on the west by the Alpha # 71 & 19.

(Write on above lines the distance and direction the claim is from some permanent and natural object, such as
a mountain, peak, stream, etc.)
This claim runs from the discovery monument, or stake on which the notice is posted, 50
feet in a westerly direction to the west center
end monument, or stake, and 1450 feet in a easterly direction from
the aforesaid monument, or stake, to the east center end monument
or stake, and is also marked by two corner monuments, or stakes, at each end of said claim, one on each side of and
300 feet from the center end monuments, or stakes, making the claim in the form of a parallelogram.

Pima Mining Co.

Robert W. Cook
Witness

Robert J. Bonnis
Robert J. Bonnis (agent) Locator.

687??
12/20/78
11/27

Harvey G. Mann

678
1373

Pima Mining Co.

FILED

7482

OCT 15 1979
10:00 A.M.
PHOENIX, ARIZONA

SUPPLEMENTAL INFORMATION PERTAINING TO
THE ALPHA 76 UNPATENTED LODE MINING CLAIM

1. Cyprus Pima Mining Company, whose address is P. O. Box 7187, Tucson, Arizona 85725 is the owner of this claim.

2. The BLM serial number assigned to this claim is A MC No. 37784.

3. This claim encompasses portions of the following quarter section(s) and section(s): NE/4 Sec. 12
T. 17 S., R. 12 E., G&SRM, Pima County, Arizona.

RECORDED
B.L.M. / AZ STATE OFFICE

MAR 29 1979

10:00 A.M.
PHOENIX, ARIZONA

A MC 37784

AMENDED
NOTICE OF LOCATION

BOOK 1201 PAGE 287

NOTICE IS HEREBY GIVEN That the Alpha No. 76 lode Mining
Claim was amended Pima Mining Company
on this 15th day of November, 1957, for mining purposes. Said claim
is 1500 feet in length along the vein or deposit of mineral-bearing rock in place and 300 feet in
width on each side of the center of said vein or deposit, from end to end of said claim. The general course of
this claim is east - west
and is situated in the Pima Mining District.

Pima County, Arizona, west in Sec. 12, T.17 S., R.12 E.,
O. & S.R.M. approximately S.37° W. and about 2,780 feet from the
N.E. cor. of said Sec. 12.

(Write on above lines the distance and direction the claim is from some permanent and natural object, such
as a mountain, peak, stream, etc.)

This claim runs from the discovery monument, or stake on which the notice is posted, 50
feet in a westerly direction to the west center
end monument, or stake, and 1,450 feet in an easterly direction from
the aforesaid monument, or stake, to the east center end monument
or stake, and is also marked by two corner monuments, or stakes, at each end of said claim, one on each side
of and 304 feet from the center end monuments, or stakes, making the claim in the form of a parallelogram

Witness [Signature] By [Signature] Locator
PIMA MINING COMPANY

The north side line of Alpha No. 76 is common to the south
side line of Alpha No. 75. The south side line of Alpha No. 76
overlaps the north side line of Alpha No. 77. The west end line
of Alpha No. 76 is common to parts of the east end lines of Alpha
No. 71 and Alpha No. 72. The east end line of Alpha No. 76 is
common to the west end line of Alpha No. 80.

This is an amendment of the Alpha No. 76 mining claim located
February 4, 1954 and recorded in the office of the Recorder of
Pima County, Arizona, in Docket 687 at Page 374.

70574

1201

287

[Signature]

37759

MAP FILED IN A MC

RECEIVED
B.L.M. AZ STATE OFFICE

MAR 29 1979

10:00 A.M.
PHOENIX, ARIZONA

A MC 37784

BOOK 687 PAGE 374

7183

NOTICE OF LOCATION

NOTICE IS HEREBY GIVEN That the ALPHA # 76 Mining
Claim was located by the Pima Mining Co.
on this 6 day of February, 1854, for mining purposes. Said claim
is 1500 feet in length along the vein or deposit of mineral-bearing rock in place and 300 feet in width on each side
of the center of said vein or deposit, from end to end of said claim. The general course of this claim is
east--west
and is situated in the Pima Mining District
Pima County, Arizona, about one mile east of Helmet Peak
in section 12, T17S, R12E. This claim is bounded on the north by the
Alpha # 75, on the east by the Alpha # 80, on the south by the Alpha # 77
and on the west by the Alpha # 72 & 71.

(Write on above lines the distance and direction the claim is from some permanent and natural object, such as
a mountain, peak, stream, etc.)

This claim runs from the discovery monument, or stake on which the notice is posted, 50
feet in a westerly direction to the west center
end monument, or stake, and 1450 feet in a easterly direction from
the aforesaid monument, or stake, to the east center end monument
or stake, and is also marked by two corner monuments, or stakes, at each end of said claim, one on each side of and
300 feet from the center end monuments, or stakes, making the claim in the form of a parallelogram.

Pima Mining Co.

Robert W. Lick
Witness

Robert J. Bonnis
Robert J. Bonnis (agent) Locator.

Thomas G. Minn

687
374

Pima Mining Co.

\$1.00
1ST

7483

RECEIVED
B.L.M. AZ STATE OFFICE

129
updated
5/20/89

OCT 15 1979 SUPPLEMENTAL INFORMATION PERTAINING TO
THE ALPHA 79 UNPATENTED LODE MINING CLAIM

10:00 A.M.
PHOENIX, ARIZONA

1. Cyprus Pima Mining Company, whose address is P. O.
Box 7187, Tucson, Arizona 85725 is the owner of this claim.

2. The BLM serial number assigned to this claim is A MC No.

37785.

3. This claim encompasses portions of the following quarter
section(s) and section(s): NE/4 Sec. 12 T17S R12E
NW/4 Sec. 7 T17S R13E

T. 17 S., R. 12 E., G&SRM, Pima County, Arizona.

RECEIVED
B.L.M. AZ STATE OFFICE

MAR 29 1979

10:00 A.M.
PHOENIX, ARIZONA

A MC 37785

STATE OF ARIZONA } I hereby certify that the within
COUNTY OF PIMA } instrument was filed for record
in Pima County, State of Arizona.
Witness my Hand and Official Seal ANNA SELLINGER
County Recorder

SEARCHED	INDEXED	SERIALIZED	FILED
----------	---------	------------	-------

No. 53309
Book 3053 Page 183
Date: 1987 AUG 9 AM 11 04
Request of: Verity & Smith
Deputy: Thomas J. Marshall

THIRD AMENDED
Notice of Location
(LODE)

NOTICE IS HEREBY GIVEN that the Alpha No. 79 lode mining claim was amended by Pima Mining Company on August 4, 1967. This claim is 1,230 feet in length along the vein or deposit of mineral-bearing rock in place and 300 feet in width on each side of the middle of said vein or deposit at which this notice is posted. The general course of this claim is northerly-southerly and is situated in the Pima Mining District, Pima County, Arizona. This claim runs from the location monument or stake on which the notice is posted 100 feet in a southerly direction to the south center end monument or stake and 1,130 feet in a northerly direction from the location monument or stake to the north center end monument or stake, and is also marked by two corner monuments or stakes at each end of the claim, one on each side of and 300 feet from the center end monuments or stakes, making the claim in the form of a parallelogram.

This claim is situated in the NE 1/4, Sec. 12, T. 17 S., R. 12 E. The post at which this notice is posted bears S. 04° W. at a distance of approximately 1,750 feet from the NE corner of Sec. 12. The amended claim now covers the area of the Alpha No. 78 abandoned as of this date.

This is an amendment of the Alpha No. 79 mining claim located February 5, 1954 and recorded in the office of the Recorder of Pima County, Arizona in Docket 687, page 377 and amended November 15, 1957 and recorded in Docket 1201, page 290 and amended April 7, 1966 and recorded in Docket 2718, page 201.

PIMA MINING COMPANY

By: *George S. ...*
Locator

MAP FILED IN A MC 37759

BOOK 3053 PAGE 183

Write on the above lines the locality of the claim with reference to some natural object or permanent monument whereby the claim can be identified. Give the section, township and range if known and, if possible, the direction and distance from the nearest public survey marker. It is advisable to make a sketch in the space above, showing the adjoining and overlapping claims. If this is an amendment of a location notice, give the name and book and page of recording of the claim being amended.

RECEIVED
B.L.M. AZ STATE OFFICE

MAR 29 1979

10:00 A.M.
PHOENIX, ARIZONA

A MC

37785

STATE OF ARIZONA }
COUNTY OF PIMA }
Witness my hand and Official Seal

I hereby certify that the within
instrument was filed for record
in Pima County, State of Arizona
ANNA SULLINGER
County Recorder

No. 23165
Book 2718 Page 201
Date: 1966 APR 7 AM 11 27
Request of: *Vandy + Smith*

INDEXED	PAGES	SLOTTED
<i>ll</i>		<i>ll</i>

SECOND AMENDED
NOTICE OF LOCATION
(Lode)

NOTICE IS HEREBY GIVEN that the Alpha No. 79 lode mining claim was amended by Pima Mining Company on this 20 day of APRIL 1966. This claim is 1,500 feet in length along the vein or deposit of mineral-bearing rock in place and 300 feet in width on each side of the middle of said vein or deposit at which this notice is posted. The general course of this claim is east-west and is situated in the Pima Mining District, Pima County, Arizona. This claim runs from the location monument or stake on which the notice is posted 50 feet in a westerly direction to the west center end monument or stake and 1450 feet in an easterly direction from the location monument or stake to the east center end monument or stake, and is also marked by two corner monuments or stakes at each end of the claim, one on each side of and 300 feet from the center end monument or stakes, making the claim in the form of a parallelogram.

This second amended location is an amendment of the original location, made February 5, 1954, recorded February 17, 1954, in Docket 687, Page 377, and of the first amendment thereof made November 15, 1957, recorded November 26, 1957, in Docket 1201, Page 290, all in the office of the County Recorder of Pima County.

This claim is situated in Sec. 7, T. 17 S., R. 13 E. and Sec. 12, T. 17 S., R. 12 E., G. & S.R.M., and the monument or stake at which this notice is posted bears approximately S - 03° - 30' W a distance of approximately 1635 feet from the northeast corner of said Sec. 12. The north side line of Alpha No. 79 is common to the south side line of Alpha No. 78. The south side line of Alpha No. 79 is common to the north side line of Alpha No. 80. The west end line of Alpha No. 79 is common to the east end line of Alpha No. 75. The east end line of Alpha No. 79 is common to the west end line of Alpha No. 83.

PIMA MINING COMPANY

By _____

RECORDED
B.L.M. AZ STATE OFFICE

MAR 29 1979

10:00 A.M.
PHOENIX, ARIZONA

A MC 37785

BOOK 1201 PAGE 290

AMENDED
NOTICE OF LOCATION

NOTICE IS HEREBY GIVEN That the Alpha No. 79 lode Mining
Claim was ~~located~~ ^{amended} by Pima Mining Company
on this 15th day of November, 1957, for mining purposes. Said claim
is 1500 feet in length along the vein or deposit of mineral-bearing rock in place and 300 feet in
width on each side of the center of said vein or deposit, from end to end of said claim. The general course of
this claim is east - west
and is situated in the Pima Mining District
Pima County, Arizona, ⁱⁿ ~~about~~ Sec. 7, T.17 S., R.13 E. and
Sec. 12, T.17 S., R.12 E., G. & S.R.M., approximately S 39° E. and
about 2,120 feet from N.W. cor. of said Sec. 7.

(Write on above lines the distance and direction the claim is from some permanent and natural object, such
as a mountain, peak, stream, etc.)

This claim runs from the discovery monument, or stake on which the notice is posted, 50
feet in an easterly direction to the east center
end monument, or stake, and 1,450 feet in a westerly direction from
the aforesaid monument, or stake, to the west center end monument
or stake, and is also marked by two corner monuments, or stakes, at each end of said claim, one on each side
of and ³⁰⁵ 305 feet from the center end monuments, or stakes, making the claim in the form of a parallelogram.

PIMA MINING COMPANY
Witness [Signature] Locator [Signature]

The north side line of Alpha No. 79 is common to the south
side line of Alpha No. 78. The south side line of Alpha No. 79
is common to the north side line of Alpha No. 80. The west end
line of Alpha No. 79 is common to the east end line of Alpha No.
75. The east end line of Alpha No. 79 is common to the west end
line of Alpha No. 83.

This is an amendment of the Alpha No. 79 mining claim located
February 5, 1954 and recorded in the office of the Recorder of
Pima County, Arizona, in Docket 687 at Page 377.

70577
1201 290

[Handwritten signatures and initials]

RECEIVED
B.L.M. AZ STATE OFFICE

MAR 29 1979

10:00 A.M.
PHOENIX, ARIZONA

A MC 37785

7486

ADJ 687 PAGE 377

NOTICE OF LOCATION

NOTICE IS HEREBY GIVEN That the ALPHA # 79 Mining Claim was located by the Pima Mining Co. on this 5 day of February, 1979, for mining purposes. Said claim is 1500 feet in length along the vein or deposit of mineral-bearing rock in place and 300 feet in width on each side of the center of said vein or deposit, from end to end of said claim. The general course of this claim is east--west and is situated in the Pima Mining District Pima County, Arizona, about 1.5 miles east of Mineral Hill in section 7, T17S, R13E, section 12, T17S, R12E. This claim is bounded on the north by the Alpha #78, on the east by the Alpha #83, on the south by the Alpha #80, and on the west by the Alpha #75.

(Write on above lines the distance and direction the claim is from some permanent and natural object, such as a mountain, peak, stream, etc.)

This claim runs from the discovery monument, or stake on which the notice is posted, 50 feet in a easterly direction to the east center end monument, or stake, and 1450 feet in a westerly direction from the aforesaid monument, or stake, to the west center end monument or stake, and is also marked by two corner monuments, or stakes, at each end of said claim, one on each side of and 300 feet from the center end monuments, or stakes, making the claim in the form of a parallelogram.

Pima Mining Co.

H. L. Lucas
Witness

Robert J. Bonnis
Robert J. Bonnis (agent) Locator.

Norman Y. Mining

687
377

Pima Mining Co.

5/150

7486

RECEIVED
B.L.M. AZ STATE OFFICE

128

Updated
5-25-80
of

OCT 15 1979
10:00 A.M.
PHOENIX, ARIZONA

SUPPLEMENTAL INFORMATION PERTAINING TO
THE ALPHA 80 UNPATENTED LODE MINING CLAIM

1. Cyprus Pima Mining Company, whose address is P. O.
Box 7187, Tucson, Arizona 85725 is the owner of this claim.

2. The BLM serial number assigned to this claim is A MC No.
37786.

3. This claim encompasses portions of the following quarter
section(s) and section(s): NE/4 and SE/4 Sec. 12 T17S R12E
NW/4 and SW/4 Sec. 7 T17S R13E
T. 17 S., R. 12 E., G&SRM, Pima County, Arizona.

RECEIVED
B.L.M. AZ STATE OFFICE

MAR 29 1979

10:00 A.M.
PHOENIX, ARIZONA

A MC 37786

STATE OF ARIZONA)
COUNTY OF PIMA)
Witness my hand and Official Seal.

Indexed	Paged	Blotted

I hereby certify that the within instrument was filed for record in Pima County, State of Arizona.
ANNA SULLINGER,
County Recorder

No. 53308
Book 3053 Page 182
Date: 1967 AUG 9 AM 11 04
Request of: Verity & Smith
Fee: 2.00

THIRD AMENDED
Notice of Location
(LODE)

NOTICE IS HEREBY GIVEN that the Alpha No. 80 lode mining claim amended by Pima Mining Company on August 1, 1967. This claim is 800 feet in length along the vein or deposit of mineral-bearing rock in place and 300 feet in width on each side of the middle of said vein or deposit at which this notice is posted. The general course of this claim is Northerly-Southerly and is situated in the Pima Mining District, Pima County, Arizona. This claim runs from the location monument or stake on which the notice is posted 300 feet in a Northerly direction to the North center end monument or stake and 500 feet in a Southerly direction from the location monument or stake to the South center end monument or stake, and is also marked by two corner monuments or stakes at each end of the claim, one on each side of and 300 feet from the center end monuments or stakes, making the claim in the form of a parallelogram. This claim is situated in the SE 1/4 of the NE 1/4 of Sec. 12, T. 17 S., R. 12 E. The post at which this notice is posted bears approximately S. 10° W. a distance of approximately 2,150 feet from the NE corner of Sec. 12. The North end line of this claim is common to the South end line of Alpha No. 79. Excluded from this claim is that portion lying in the South 1/2 of Section 12.

This is an amendment of the Alpha No. 80 Mining Claim located February 5, 1954 and recorded in the office of the Recorder of Pima County, Arizona, in Docket 687 at page 378 and amended November 15, 1957, and recorded in Docket 1201, page 291 and amended April 7, 1966 and recorded in Docket 2718, page 202.

PIMA MINING COMPANY
BY: George O. Medina
Locator

927 - Pima Mining Co. 1967

37759
MAP FILED IN A MC

Write on the above lines the locality of the claim with reference to some natural object or permanent monument whereby the claim can be identified. Give the section, township and range if known and, if possible, the direction and distance from the nearest public survey marker. It is advisable to make a sketch in the space above, showing the adjoining and overlapping claims. If this is an amendment of a location notice, give the name and book and page of recording of the claim being amended.

RECEIVED
B.L.M. AZ STATE OFFICE

MAR 29 1979

10:00 A.M.
PHOENIX, ARIZONA

A MC 37786

STATE OF ARIZONA } I hereby certify that the within
COUNTY OF PIMA } instrument was filed for record
in Pima County, State of Arizona.
Witness my hand and Official Seal ANNA SULLINGER
County Recorder

No. 23166
Book 2718 Page 202
Date: 1966 APR 7 AM 11 28
Signed by Deputy & Smith

INDEXED	FILED	NOTED
<input checked="" type="checkbox"/>	<input checked="" type="checkbox"/>	<input checked="" type="checkbox"/>

Handwritten signature
for 120

mal
①

SECOND AMENDED
NOTICE OF LOCATION
(Lode)

NOTICE IS HEREBY GIVEN that the Alpha No. 80 lode mining claim was amended by Pima Mining Company on this day of 1966. This claim is 1,500 feet in length along the vein or deposit of mineral-bearing rock in place and 300 feet in width on each side of the middle of said vein or deposit at which this notice is posted. The general course of this claim is east-west and is situated in the Pima Mining District, Pima County, Arizona. This claim runs from the location monument or stake on which the notice is posted 50 feet in a westerly direction to the west center end monument or stake and 1450 feet in an easterly direction from the location monument or stake to the east center end monument or stake, and is also marked by two corner monuments or stakes at each end of the claim, one on each side of and 300 feet from the center end monument or stakes, making the claim in the form of a parallelogram.

This second amended location is an amendment of the original location, made February 5, 1954, recorded February 17, 1954, in Docket 687, Page 378, and of the first amendment thereof made November 15, 1957, recorded November 26, 1957, in Docket 1201, Page 291, all in the office of the County Recorder of Pima County.

This claim is situated in Sec. 7, T. 17 S., R. 13 E. and in Sec. 12, T. 17 S., R. 12 E., G. & S. R. M., and the monument or stake at which this notice is posted bears approximately S-05°-00'-W a distance of approximately 2240 feet from the northeast corner of said Sec. 12. The north side line of Alpha No. 80 is common to the south side line of Alpha No. 79. The south side line of Alpha No. 80 is common to the north side line of Alpha No. 81. The west end line of Alpha No. 80 is common to the east end line of Alpha No. 76. The east end line of Alpha No. 80 is common to the west end line of Alpha No. 84.

PIMA MINING COMPANY

By _____

RECEIVED
B.L.M. AZ STATE OFFICE

MAR 29 1979

A MC 37786

10:00 A.M.
PHOENIX, ARIZONA

SECOND AMENDED
NOTICE OF LOCATION
(Lode)

NOTICE IS HEREBY GIVEN that the Alpha No. 80 lode mining claim was amended by Pima Mining Company on this 7th day of April, 1966. This claim is 1,500 feet in length along the vein or deposit of mineral-bearing rock in place and 300 feet in width on each side of the middle of said vein or deposit at which this notice is posted. The general course of this claim is east-west and is situated in the Pima Mining District, Pima County, Arizona. This claim runs from the location monument or stake on which the notice is posted 50 feet in a westerly direction to the west center end monument or stake and 1450 feet in an easterly direction from the location monument or stake to the east center end monument or stake, and is also marked by two corner monuments or stakes at each end of the claim, one on each side of and 300 feet from the center end monument or stakes, making the claim in the form of a parallelogram.

This second amended location is an amendment of the original location, made February 5, 1954, recorded February 17, 1954, in Docket 687, Page 378, and of the first amendment thereof made November 15, 1957, recorded November 26, 1957, in Docket 1201, Page 291, all in the office of the County Recorder of Pima County.

This claim is situated in Sec. 7, T. 17 S., R. 13 E. and in Sec. 12, T. 17 S., R. 12 E., G. & S.R.M., and the monument or stake at which this notice is posted bears approximately S-05°-00'-W a distance of approximately 2240 feet from the northeast corner of said Sec. 12. The north side line of Alpha No. 80 is common to the south side line of Alpha No. 79. The south side line of Alpha No. 80 is common to the north side line of Alpha No. 81. The west end line of Alpha No. 80 is common to the east end line of Alpha No. 76. The east end line of Alpha No. 80 is common to the west end line of Alpha No. 84.

PIMA MINING COMPANY

By _____

RECEIVED
B.L.M. AZ STATE OFFICE

MAR 29 1979

10:00 A.M.
PHOENIX, ARIZONA

A MC 37786

BOOK 1201 PAGE 291

BOOK 1201 PAGE 291

AMENDED
NOTICE OF LOCATION

NOTICE IS HEREBY GIVEN That the Alpha No. 80 lode Mining
~~Claim~~ ^{amended} Claim was ~~located~~ ^{amended} by Pima Mining Company
on this 15th day of November, 19 57 for mining purposes. Said claim
is 1500 feet in length along the vein or deposit of mineral-bearing rock in place and 300 feet in
width on each side of the center of said vein or deposit, from end to end of said claim. The general course of
this claim is east - west
and is situated in the Pima Mining District
Pima County, Arizona, ~~XXXX~~ in Sec. 7, T.17 S., R.13 E.
and Sec. 12, T.17 S., R.12 E. G. & S.R.M., approximately S.28° E.
and about 2,540 feet from N.W. cor. of said Sec. 7.

(Write on above lines the distance and direction the claim is from some permanent and natural object, such as a mountain, peak, stream, etc.)

This claim runs from the discovery monument, or stake on which the notice is posted, 50
feet in a easterly direction to the east center
end monument, or stake, and 1,450 feet in a westerly direction from
the aforesaid monument, or stake, to the west center end monument
or stake, and is also marked by two corner monuments, or stakes, at each end of said claim, one on each side
of and 305 feet from the center end monuments, or stakes, making the claim in the form of a parallelogram.

PIMA MINING COMPANY

Witness

Locator

The north side line of the Alpha No. 80 is common to the south side line of Alpha No. 79. The south side line of Alpha No. 80 is common to the north side line of Alpha No. 81. The west end line of Alpha No. 80 is common to the east end line of Alpha No. 76. The east end line of Alpha No. 80 is common to the west end line of Alpha No. 84.

This is an amendment of the Alpha No. 80 mining claim located February 5, 1954 and recorded in the office of the recorder of Pima County, Arizona in Docket 687 at Page 378.

70578

1201

291

Handwritten signatures and notes at the bottom of the page.

RECEIVED
B.L.M. AZ STATE OFFICE

MAR 29 1979

10:00 A.M.
PHOENIX, ARIZONA

A MC 37786

7487

BOOK 687 PAGE 378

NOTICE OF LOCATION

NOTICE IS HEREBY GIVEN That the ALPHA # 80 Mining
Claim was located by the Pima Mining Co.
on this 5 day of February, 1954, for mining purposes. Said claim
is 1500 feet in length along the vein or deposit of mineral-bearing rock in place and 300 feet in width on each side
of the center of said vein or deposit, from end to end of said claim. The general course of this claim is
east--west
and is situated in the Pima Mining District

Pima County, Arizona, about 1.5 miles east of Helmet Peak
in section 7, T17, R13E, and Section 12, R12E, T17S. This claim is
bounded on the north by the Alpha #79, on the east by the Alpha #84,
on the south by the Alpha # 81, and on the west by the Alpha # 76.

(Write on above lines the distance and direction the claim is from some permanent and natural object, such as
a mountain, peak, stream, etc.)

This claim runs from the discovery monument, or stake on which the notice is posted, 50
feet in a easterly direction to the east center
end monument, or stake, and 1450 feet in a westerly direction from
the aforesaid monument, or stake, to the west center end monument
or stake, and is also marked by two corner monuments, or stakes, at each end of said claim, one on each side of and
300 feet from the center end monuments, or stakes, making the claim in the form of a parallelogram.

Pima Mining Co,

H.L. Lucas
Witness

Robert J. Bonnis
Robert J. Bonnis (agent) Locator.

Wm. J. ...

687
378

Pima Mining Co.

7487

(129)
updated
5-18-89

OCT 15 1979
10:00 A.M.
PHOENIX, ARIZONA

SUPPLEMENTAL INFORMATION PERTAINING TO
THE ALPHA 82 UNPATENTED LODE MINING CLAIM

1. Cyprus Pima Mining Company, whose address is P. O. Box 7187, Tucson, Arizona 85725 is the owner of this claim.
2. The BLM serial number assigned to this claim is A MC No. 37787.
3. This claim encompasses portions of the following quarter section(s) and section(s): NE/4 and NW/4 Sec. 7
T. 17 S., R. 13 E., G&SRM, Pima County, Arizona.

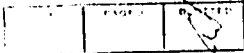
RECEIVED
B.L.M. AZ STATE OFFICE

MAR 29 1979

10:00 A.M.
PHOENIX, ARIZONA

A MC 37787

STATE OF ARIZONA } I hereby certify that the within
COUNTY OF PINA } instrument was filed for record
in Pima County, State of Arizona
Witness my hand and Official Seal ANNA MUELLER
County Recorder



No. 50315
Book 3053 Page 189
Date 1967 AUG 9 11 05
Request of Verity & Smith

Verity & Smith
2nd

Map 2
(8)

THIRD AMENDED
Notice of Location
(LODE)

NOTICE IS HEREBY GIVEN that the Alpha No. 62
attended by Pima Mining Company
This claim is 500 feet in length along the vein or deposit of mineral-bearing rock in place and 400 feet
width on each side of the middle of said vein or deposit at which this notice is posted. The general location of
this claim is North-South and is situated in the Pima
District, Pima County, Arizona. This claim runs from the location monument or stake
on which the notice is posted 500 feet in a Northerly direction to the North
center end monument or stake and 400 feet in a Southerly direction from the
center end monument or stake to the South center end monument or stake, and in all directions
corner monuments or stakes at each end of the claim, one on each side of and 25 feet from the center end
monuments or stakes, making the claim in the form of a parallelogram.

This claim is situated in the NE 1/4 of Sec. 7, T. 17 S., R. 13 E. The point
at which this notice is posted bears approximately S. 32° W. at a distance of
approximately 2700 feet from the NE corner of Sec. 7. The northern end line of
the claim is common to the north end line of Alpha No. 63. The Alpha No. 63
includes the portion of the Alpha No. 62 which has been abandoned as of this date.
This is an amendment of the Alpha No. 62 lode mining claim located
February 5, 1954 and recorded in the office of the Recorder of Pima County,
Arizona, in Docket 687 at page 380 and amended November 15, 1957 and recorded
in Docket 1201, page 293 and amended
April 7, 1966 and recorded in Docket
2718, page 203.

PIMA MINING COMPANY
By: *George H. Medina*
Agent

37759
MAP FILED IN A MC

BOOK 3053 PAGE 189

RECEIVED
B.L.M. AZ STATE OFFICE

MAR 29 1979

10:00 A.M.
PHOENIX, ARIZONA

A MC

37787

STATE OF ARIZONA } I hereby certify that the within
COUNTY OF PIMA } instrument was filed for record
in Pima County, State of Arizona
Witness my hand and Official Seal ANNA SULLINGER
County Recorder

INDEXED	FILED	RECORDED
		48

No. 23167
Book 2718 Page 203
Date: 1966 APR 7 AM 11 28

Request of: Henry Smith
Shirley Buckner

SECOND AMENDED
NOTICE OF LOCATION
(Lode)

NOTICE IS HEREBY GIVEN that the Alpha No. 82 lode mining claim was amended by Pima Mining Company on this _____ day of _____ 1966. This claim is 1,500 feet in length along the vein or deposit of mineral-bearing rock in place and 300 feet in width on each side of the middle of said vein or deposit at which this notice is posted. The general course of this claim is east-west and is situated in the Pima Mining District, Pima County, Arizona. This claim runs from the location monument or stake on which the notice is posted _____ 50 feet in a easterly direction to the _____ east center end monument or stake and _____ 1450 feet in a westerly direction from the location monument or stake to the _____ west center end monument or stake, and is also marked by two corner monuments or stakes at each end of the claim, one on each side of and 300 feet from the center end monument or stakes, making the claim in the form of a parallelogram.

This second amended location is an amendment of the original location, made February 5, 1954, recorded February 17, 1954, in Docket 687, Page 380, and of the first amendment thereof made November 15, 1957, recorded November 26, 1957, in Docket 1201, Page 293, all in the office of the County Recorder of Pima County.

This claim is situated in Sec. 7, T. 17 S., R. 13 E., G. & S. R. M., and the monument or stake at which this notice is posted bears approximately S-69°-33'E a distance of approximately 3110 feet from the northwest corner of said Sec. 7. The south side line of Alpha No. 82 is common to the north side line of Alpha No. 83. The west end line of Alpha No. 82 is common to the east end line of Alpha No. 78.

PIMA MINING COMPANY

By _____

RECEIVED
B.L.M. AZ STATE OFFICE

MAR 29 1979

10:00 A.M.
PHOENIX, ARIZONA

A MC

37787

SECOND AMENDED
NOTICE OF LOCATION
(Lode)

NOTICE IS HEREBY GIVEN that the Alpha No. 82 lode mining claim was amended by Pima Mining Company on this 7th day of April, 1966. This claim is 1,500 feet in length along the vein or deposit of mineral-bearing rock in place and 300 feet in width on each side of the middle of said vein or deposit at which this notice is posted. The general course of this claim is east-west and is situated in the Pima Mining District, Pima County, Arizona. This claim runs from the location monument or stake on which the notice is posted 50 feet in a easterly direction to the east center end monument or stake and 1450 feet in a westerly direction from the location monument or stake to the west center end monument or stake, and is also marked by two corner monuments or stakes at each end of the claim, one on each side of and 300 feet from the center end monument or stakes, making the claim in the form of a parallelogram.

This second amended location is an amendment of the original location, made February 5, 1954, recorded February 17, 1954, in Docket 687, Page 380, and of the first amendment thereof made November 15, 1957, recorded November 26, 1957, in Docket 1201, Page 293, all in the office of the County Recorder of Pima County.

This claim is situated in Sec. 7, T. 17 S., R. 13 E., G. & S.R.M., and the monument or stake at which this notice is posted bears approximately S-69°-30'E a distance of approximately 3110 feet from the northwest corner of said Sec. 7. The south side line of Alpha No. 82 is common to the north side line of Alpha No. 83. The west end line of Alpha No. 82 is common to the east end line of Alpha No. 78.

PIMA MINING COMPANY

By _____

RECEIVED
B.L.M. AZ STATE OFFICE

MAR 29 1979

10:00 A.M.
PHOENIX, ARIZONA

A MC 37787

AMENDED
NOTICE OF LOCATION

BOOK 1201 PAGE 293

NOTICE IS HEREBY GIVEN That the Alpha No. 82 lode Mining
Claim was ^{amended} by Pima Mining Company
on this 15th day of November 1957, for mining purposes. Said claim
is 1500 feet in length along the vein or deposit of mineral-bearing rock in place and 300 feet in
width on each side of the center of said vein or deposit, from end to end of said claim. The general course of
this claim is east - west
and is situated in the Pima Mining District
Pima County, Arizona, about in Sec. 7, T.17 S., R.13 E.,
G.A.S.R.M. approximately S.55° E. and about 1,840 feet from the
N.W. cor. of said Sec. 7.

(Write on above lines the distance and direction the claim is from some permanent and natural object, such
as a mountain, peak, stream, etc.)

This claim runs from the discovery monument, or stake on which the notice is posted, 50
feet in a westerly direction to the west center
end monument, or stake, and 1,450 feet in an easterly direction from
the aforesaid monument, or stake, to the east center end monument
or stake, and is also marked by two corner monuments, or stakes, at each end of said claim, one on each side
of and 304 feet from the center end monuments, or stakes, making the claim in the form of a parallelogram

Witness By PIMA MINING COMPANY
[Signature] Locator

The north side line of Alpha No. 82 is common to the south
side line of Alpha No. 86. The south side line of Alpha No. 82
is common to the north side line of Alpha No. 83. The west end
line of Alpha No. 82 is common to the east end line of Alpha No.
78.

This is an amendment of the Alpha No. 82 mining claim located
February 5, 1954 and recorded in the office of the Recorder of Pima
County, Arizona in Docket 687 at Page 380.

70580

1201

293

RECORDED
INDEXED

[Handwritten mark]

[Handwritten signature]

RECEIVED
B.L.M. AZ STATE OFFICE

MAR 29 1979

A MC 37787

10:00 A.M.
PHOENIX, ARIZONA

FROM 687 ~~380~~

7183

NOTICE OF LOCATION

NOTICE IS HEREBY GIVEN That the ALPHA # 82 Mining
Claim was located by the Pima Mining Co.
on this 5 day of February, 1954, for mining purposes. Said claim
is 1500 feet in length along the vein or deposit of mineral-bearing rock in place and 300 feet in width on each side
of the center of said vein or deposit, from end to end of said claim. The general course of this claim is
east--west
and is situated in the Pima Mining District
Pima County, Arizona, about two miles east of Helmet Peak
in section 7, T17S, R13E. This claim is bounded on the west by the
Alpha # 78, on the south by the Alpha # 83.

(Write on above lines the distance and direction the claim is from some permanent and natural object, such as
a mountain, peak, stream, etc.)

This claim runs from the discovery monument, or stake on which the notice is posted, 50
feet in a westerly direction to the west center
end monument, or stake, and 1450 feet in a easterly direction from
the aforesaid monument, or stake, to the east center end monument
or stake, and is also marked by two corner monuments, or stakes, at each end of said claim, one on each side of and
300 feet from the center end monuments, or stakes, making the claim in the form of a parallelogram.

Pima Mining Co.

H. L. Lucas
Witness

Robert J. Bonnis
Robert J. Bonnis (agent) Locator.

687
380

7183

RECEIVED
B.L.M. AZ STATE OFFICE

OCT 15 1979

10:00 A.M.
PHOENIX, ARIZONA

SUPPLEMENTAL INFORMATION PERTAINING TO
THE ALPHA 83 UNPATENTED LODE MINING CLAIM

(130)
Updated 80
5/2/89

1. Cyprus Pima Mining Company, whose address is P. O. Box 7187, Tucson, Arizona 85725 is the owner of this claim.
2. The BLM serial number assigned to this claim is A MC No. 37788.
3. This claim encompasses portions of the following quarter section(s) and section(s): SW/4, SE/4, NE/4 and NW/4 Sec. 7
T. 17 S., R. 13 E., G&SRM, Pima County, Arizona.

RECEIVED
B.L.M. AZ STATE OFFICE

MAR 29 1979

10:00 A.M.
PHOENIX, ARIZONA

A MC 37788

STATE OF ARIZONA }
COUNTY OF PIMA } I hereby certify that the within
instrument was filed for record
in Pima County, State of Arizona
Witness my hand and Official Seal ANNA MULLINGER
County Recorder

No. 5 314 (53314) ^{mail}
Book 3053 Page 188
Date 1967 AUG 9 11 11 05
Request of Veinty & Smith
By Harvey Marshall
Deputy

FILED	PAYED	REGISTERED
-------	-------	------------

FOURTH AMENDED
Notice of Location
(LODE)

NOTICE IS HEREBY GIVEN that the Alpha No. 83 ^{lode claim}
was ^{located} by Pima Mining Company on August 4, 1967.
This claim is 200 feet in length along the vein or deposit of mineral-bearing rock in place and 100 feet in
width on each side of the middle of said vein or deposit at which this notice is posted. The general course of
this claim is north-south and is situated in the Pima Mining
District, Pima County, Arizona. This claim runs from the location monument or stake
on which the notice is posted 100 feet in a northerly direction to the
center end monument or stake and 1,050 feet in a southerly direction to the
location monument or stake to the south center end monument or stake; and is also marked by two
corner monuments or stakes at each end of the claim, one on each side of and 500 feet from the center end
monuments or stakes, making the claim in the form of a parallelogram.

This claim is situated in SW 1/4 of NE 1/4 of Sec. 7, T. 17 S., R. 13 E. The
point of location bears SW from the NE corner of Sec. 7 a distance of approxi-
mately 3,000 feet. The north end line of this claim is common to the south
end line of Alpha No. 82.

This is an amendment of the Alpha No. 83 lode mining claim located
February 5, 1954 and recorded in the office of the Recorder of Pima County,
Arizona in Docket 687 at page 381, and amended November 15, 1957 and
recorded in Docket 1201, page 294, and amended April 7, 1966 and recorded
in Docket 2718, page 204 and amended
June 7, 1967 and recorded in Docket
3023, page 482.

PLIMA MINING COMPANY
By: Ray A. Smith
Locust

37759

MAP FILED IN A MC

BOOK 3053 PAGE 188

Write on the above lines the locality of the claim with reference to a monument or other point of location where the claim can be identified. Give the bearing, distance and direction from the nearest public survey point. If a survey of the claim has been made, show the bearing and distance from the nearest public survey point. If the claim is situated on a section, give the name and page of recording of the claim, using the method.

RECEIVED
B.L.M. AZ STATE OFFICE

MAR 29 1979

10:00 A.M.
PHOENIX, ARIZONA

A MC 37788

Mod
(2)

42375

STATE OF ARIZONA
COUNTY OF PIMA

I hereby certify that the within
instrument was filed for record
in PIMA County, Arizona

ANNA SULLINGER
County Recorder

No. 3023
Book 1257 JUN 27 PM 2 52

Date:
Request of: *Vanity + Smith*

Indexed	Filed	Recorded
<i>JS</i>		<i>JS</i>

By *Bertha S. Stephens*
Deputy

Fee: *2.00*

Notice of Location
(LODE)

~~NOTICE~~
~~XXXXXXXX~~

NOTICE IS HEREBY GIVEN that the Alpha No. 83 lode mining claim
 was located by Pima Mining Company on June 7, 1967.
 This claim is 1,500 feet in length along the vein or deposit of mineral-bearing rock in place and 100 feet in
 width on each side of the middle of said vein or deposit at which this notice is posted. The general course of
 this claim is North-South and is situated in the Pima Mining
 District, Pima County, Arizona. This claim runs from the location monument or stake
 on which the notice is posted 100 feet in a northerly direction to the north
1,050 feet in a Southerly direction from the
 location monument or stake to the center end monument or stake, and is also marked by two
 corner monuments or stakes at each end of the claim, one on each side of and 300 feet from the center end
 monuments or stakes, making the claim in the form of a parallelogram.
 This claim is situated in SW 1/4 of NE 1/4 of Sec. 7, T17S, R13E. The point of
 location bears SW from the NE corner of Sec. 7 at a distance of approximately
3,000'.

This is an amendment of the Alpha No. 83 lode mining claim located
February 5, 1954 and recorded in the office of the Recorder of Pima County,
Arizona, in Book 687 at page 381, and amended November 15, 1957 and
recorded in Book 1201, page 294.

PIMA MINING COMPANY

By: *[Signature]*
Locator

7/2/67 as 7/2/67

What on the above lines the location of the claim...
ment whereby the claim can be located...
the claim and distance from the...
space above, showing the...
of recording... claim, bond...

RECEIVED
B.L.M. AZ STATE OFFICE

MAR 29 1979

10:00 A.M.
PHOENIX, ARIZONA

A MC 37788

STATE OF ARIZONA } I hereby certify that the within
COUNTY OF PIMA } instrument was filed for record
in Pima County, State of Arizona
Witness my hand and Official Seal ANNA SULLINGER
County Recorder

INDEXED	PAGES	PLOTTED
<i>[initials]</i>		<i>[initials]</i>

No. 2718 Pg. 204
Book 1966 APR 1 M. 11-28
Date: _____
Signed of: Verity & Smith

By [Signature]
Deputy

SECOND AMENDED
NOTICE OF LOCATION
(Lode)

NOTICE IS HEREBY GIVEN that the Alpha No. 83 lode mining claim was amended by Pima Mining Company on this _____ day of _____ 1966. This claim is 1,500 feet in length along the vein or deposit of mineral-bearing rock in place and 300 feet in width on each side of the middle of said vein or deposit at which this notice is posted. The general course of this claim is east-west and is situated in the Pima Mining District, Pima County, Arizona. This claim runs from the location monument or stake on which the notice is posted 50 feet in a easterly direction to the east center end monument or stake and 1450 feet in a westerly direction from the location monument or stake to the west center end monument or stake, and is also marked by two corner monuments or stakes at each end of the claim, one on each side of and 300 feet from the center end monument or stakes, making the claim in the form of a parallelogram.

This second amended location is an amendment of the original location, made February 5, 1954, recorded February 17, 1954, in Docket 687, Page 381, and of the first amendment thereof made November 15, 1957, recorded November 26, 1957, in Docket 1201, Page 294, all in the office of the County Recorder of Pima County.

This claim is situated in Sec. 7, T. 17 S., R. 13 E., G. & S. R. M., and the monument or stake at which this notice is posted bears approximately S-59°-00-E, a distance of approximately 3260 feet from the north-west corner of said Sec. 7. The north side line of Alpha No. 83 is common to the south side line of Alpha No. 82. The south side line of Alpha No. 83 is common to the north side line of Alpha No. 84. The west end line of Alpha No. 83 is common to the east end line of Alpha No. 79.

PIMA MINING COMPANY

By _____

RECEIVED
B.L.M. AZ STATE OFFICE

MAR 29 1979

10:00 A.M.
PHOENIX, ARIZONA

A MC 37788

BOOK 1201 PAGE 294

AMENDED
NOTICE OF LOCATION

NOTICE IS HEREBY GIVEN That the Alpha No. 83 lode Mining
Claim was ~~located~~ ^{amended} by Fima Mining Company
on this 15th day of November, 1957, for mining purposes. Said claim
is 1500 feet in length along the vein or deposit of mineral-bearing rock in place and 300 feet in
width on each side of the center of said vein or deposit, from end to end of said claim. The general course of
this claim is east - west
and is situated in the Fima Mining District
Fima County, Arizona, ~~about~~ ^{about} in Sec. 7, T. 17 S., R. 13 E.,
G. & S.R.M., approximately S.40° E. and about 2,180 feet from the
N.W. cor. of said Sec. 7.

(Write on above lines the distance and direction the claim is from some permanent and natural object, such
as a mountain, peak, stream, etc.)

This claim runs from the discovery monument, or stake on which the notice is posted, 50
feet in a westerly direction to the west center
end monument, or stake, and 1,450 feet in a easterly direction from
the aforesaid monument, or stake, to the east center end monument
or stake, and is also marked by two corner monuments, or stakes, at each end of said claim, one on each side
of and 305 feet from the center end monuments, or stakes, making the claim in the form of a parallelogram

FIMA MINING COMPANY

By [Signature] Locator.
Witness

The north side line of Alpha No. 83 is common to the south side
line of Alpha No. 82. The south side line of Alpha No. 83 is common
to the north side line of Alpha No. 84. The west end line of Alpha
No. 83 is common to the east end line of Alpha No. 79.

This is an amendment of the Alpha No. 83 mining claim located
February 5, 1954 and recorded in the office of the Recorder of Pima
County, Arizona in Docket 687 at Page 381.

70581
1201

294

gnw

Betta Stephens
V.H. [Signature]

RECEIVED
B.L.M., AZ STATE OFFICE

MAR 29 1979

A MC 37788

10:00 A.M.
PHOENIX, ARIZONA

7100

BOOK 687 PAGE 381

NOTICE OF LOCATION

NOTICE IS HEREBY GIVEN That the ALPHA # 83 Mining
Claim was located by the Pima Mining Co.
on this 5 day of February, 1954, for mining purposes. Said claim
is 1500 feet in length along the vein or deposit of mineral-bearing rock in place and 300 feet in width on each side
of the center of said vein or deposit, from end to end of said claim. The general course of this claim is
east---west
and is situated in the Pima Mining District
Pima County, Arizona, about two miles east of Helmet Peak
in section 7, T17S, R13E. This claim is bounded on the north by the
Alpha #83, on the west by the Alpha #79, and on the south by the
Alpha # 84.

(Write on above lines the distance and direction the claim is from some permanent and natural object, such as
a mountain, peak, stream, etc.)

This claim runs from the discovery monument, or stake on which the notice is posted, 50
feet in a westerly direction to the west center
end monument, or stake, and 1450 feet in a easterly direction from
the aforesaid monument, or stake, to the east center end monument
or stake, and is also marked by two corner monuments, or stakes, at each end of said claim, one on each side of and
300 feet from the center end monuments, or stakes, making the claim in the form of a parallelogram.

Pima Mining Co.

H. L. Lucas
Witness

Robert J. Bonnis
Robert J. Bonnis (agent) Locator.

687
381

7490

OCT 15 1979
10:00 A.M.
PHOENIX, ARIZONA

SUPPLEMENTAL INFORMATION PERTAINING TO
THE BAPI No. 1 UNPATENTED LODE MINING CLAIM

1. Cyprus Pima Mining Company, whose address is P. O. Box 7187, Tucson, Arizona 85725 is the owner of this claim.

2. The BLM serial number assigned to this claim is A MC No. 37789.

3. This claim encompasses portions of the following quarter section(s) and section(s): NE1/4 and SE1/4
SEC 12

- T. 17 S., R. 12 E., G&SRM, Pima County, Arizona.

B.L.M. AREA OFFICE

MAR 29 1975

10:00 AM
PHOENIX, ARIZONA

A MC 37789

STATE OF ARIZONA } I hereby certify that the within
COUNTY OF PIMA } instrument was filed for record
in this County, State of Arizona
Witness my hand and Official Seal ANNA SULLINGER
County Recorder

INDEXED	PAGED	FILED
		3

No. 50311 53311
B. A. 3053 Part 185
Date: 1975 AUG 9 11 11 04

Request of: Verity Smith
By: Thomas Y. Marshall
Deputy

Notice of Location
(LODE)

NOTICE IS HEREBY GIVEN that the BAPI No. 1 lode mining claim was located by Pima Mining Company on August 7 1967. This claim is 1,500 feet in length along the vein or deposit of mineral-bearing rock in place and 350 feet in width on each side of the middle of said vein or deposit at which this notice is posted. The general course of this claim is easterly-westerly and is situated in the Pima Mining District, Pima County, Arizona. This claim runs from the location monument or stake on which the notice is posted 350 feet in an easterly direction to the east center end monument or stake and 1,150 feet in a westerly direction from the location monument or stake to the west center end monument or stake, and is also marked by two corner monuments or stakes at each end of the claim, one on each side of and 150 feet from the center end monuments or stakes, making the claim in the form of a parallelogram.

This claim is situated in the NE 1/4 of Sec. 12, T. 17 S., R. 12 E. The post at which this notice is posted bears approximately N. 13°30' W. a distance of approximately 2,800 feet from the SE corner of Section 12. Excluded from this claim is that portion lying in the S 1/2 of Sec. 12. A part of the west end line is common to the east end line of Bapi No. 2.

PIMA MINING COMPANY
By: George B. Lyndine
Locator

37759
MAP FILED IN A MC

BOOK 3053 PAGE 185

Write on the above lines the locality of the claim with reference to some natural object or permanent monument whereby the claim can be identified. Give the section, township and range if known and, if possible, the direction and distance from the nearest public survey marker. It is advisable to make a sketch in the space above, showing the adjoining and overlapping claims. If this is an amendment of a location notice, give the name and book and page of recording of the claim being amended.

OCT 15 1979

SUPPLEMENTAL INFORMATION PERTAINING TO
THE BAPI No. 2 UNPATENTED LODE MINING CLAIM

10:00 A.M.
PHOENIX, ARIZONA

1. Cyprus Pima Mining Company, whose address is P. O. Box 7187, Tucson, Arizona 85725 is the owner of this claim.

2. The BLM serial number assigned to this claim is A MC No.

37790.

3. This claim encompasses portions of the following quarter section(s) and section(s): NE/4, SE/4, SW/4 and NW/4
Sec. 12

T. 17 S., R. 12 E., G&SRM, Pima County, Arizona.

RECEIVED
B.L.M. AZ STATE OFFICE

MAR 29 1979

10:00 A.M.
PHOENIX, ARIZONA

A MC 37790

STATE OF ARIZONA }
COUNTY OF PIMA }
I hereby certify that the within instrument was filed for record in Pima County, State of Arizona
ANNA SULLINGER
County Recorder

No. 5332 53312
Book 3053 Page 186
Date: 1967 AUG 9 AM 11 04
Request of: Verity Smith

Mail
②

SEARCHED	INDEXED	SERIALIZED	FILED

By: *Anna Sullinger*
Deputy

Notice of Location
(LODE)

NOTICE IS HEREBY GIVEN that the BAPI No. 2 lode mining claim was located by Pima Mining Company on August 4, 1967. This claim is 1,500 feet in length along the vein or deposit of mineral-bearing rock in place and 300 feet in width on each side of the middle of said vein or deposit at which this notice is posted. The general course of this claim is northeasterly-southwesterly and is situated in the Pima Mining District, Pima County, Arizona. This claim runs from the location monument or stake on which the notice is posted 600 feet in an easterly direction to the east center end monument or stake and 900 feet in a westerly direction from the location monument or stake to the West center end monument or stake, and is also marked by two corner monuments or stakes at each end of the claim, one on each side of and 300 feet from the center end monuments or stakes, making the claim in the form of a parallelogram.

This claim is situated in Sec. 12, T. 17 S., R. 12 E. The post at which this notice is posted bears approximately N. 41° W. a distance of approximately 3,650 feet from the SE corner of Sec. 12. A part of the east end line is common to the west end line of Bapi No. 1. Excluded from this claim is that portion lying in the S 1/2 of Section 12 and the portions in conflict with unpatented claims Cholla No. 5, Valle No. 6, Valle and Cholla No. 4.

PIMA MINING COMPANY

By: *George L. Anderson*
Locator

37759
MAP FILED IN A MC

BOOK 3053 PAGE 186

2/12/67 in Smith

Write on the above lines the locality of the claim with reference to some natural object or permanent monument whereby the claim can be identified. Give the section, township and range if known and, if possible, the direction and distance from the nearest public survey marker. It is advisable to make a sketch in the space above, showing the adjoining and overlapping claims. If this is an amendment of a location notice, give

A

M

C

3

7

7

9

1

THRU

3

7

7

9

6

DEAD